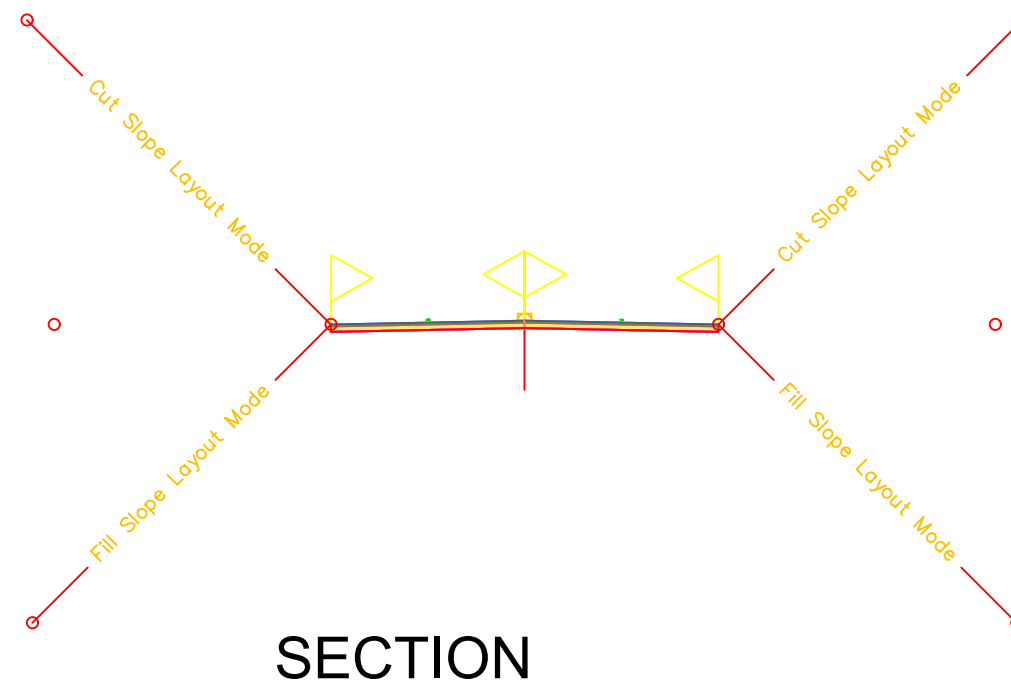




## Design and Planning the Street Connection Dura & Tafouh (Ain Nonqur)



Prepared By :-

1. Abdelrahman Sabbah
2. Montaser Abu Aisheh
3. Mohammed Alshekh

Designer Supervisor :-

Eng . Musab Shahin

JAN 2025

Design Drawing
Design and Planning The Street Connection Dura & Tafouh ST. 0+000.00 To ST. 1+110.0







Palestine Polytechnic University  
College of Engineering  
Civil engineering department

Design and Planning the Street  
Connection Dura & Tafouh  
(Ain Nonqur)



**NOTE:**

1. ALL DIMENSIONS ARE IN METERS.
2. COORDINATES AND ELEVATIONS REFER TO THE PALESTINIAN GRID SYSTEM.

**Legend**

-  CUT AREA
-  FILL AREA
-  BASE COURSE
-  ASPHALT

**LEGEND FOR PROFILE**

-  PGL
-  NGL

Project Team  
Abdallahman Sabbah  
Mohammed Alshekh  
Montaser Abu Aisheh

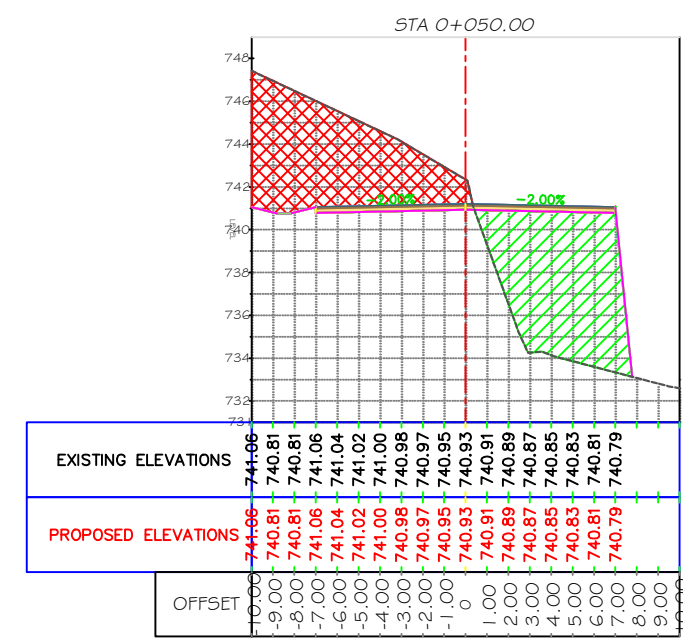
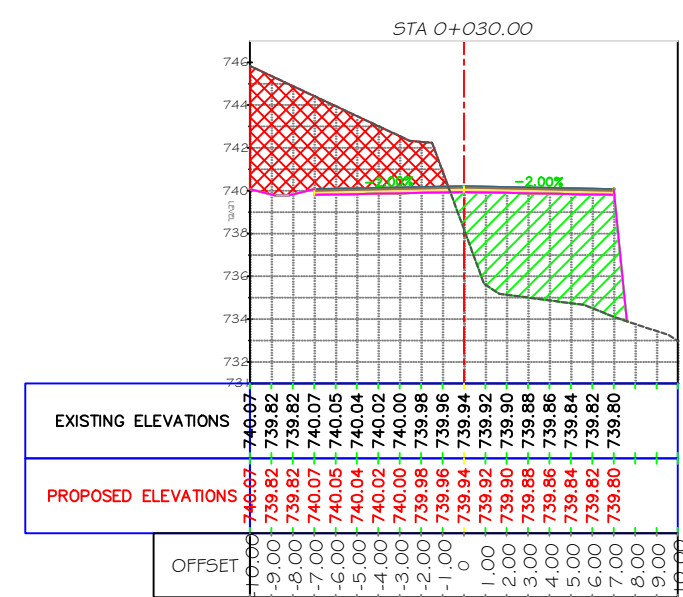
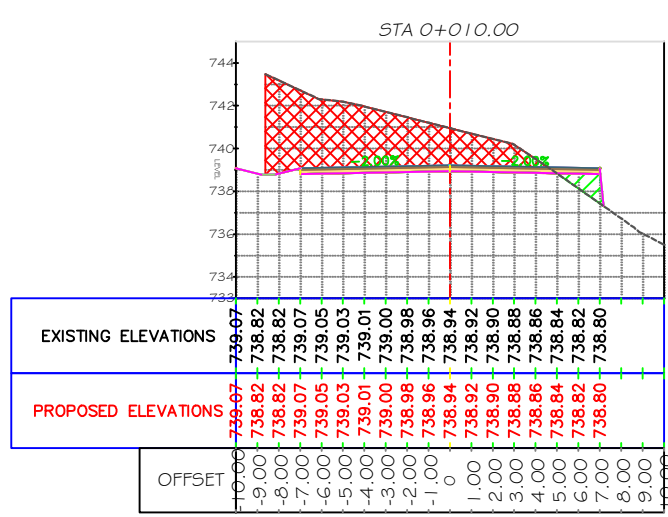
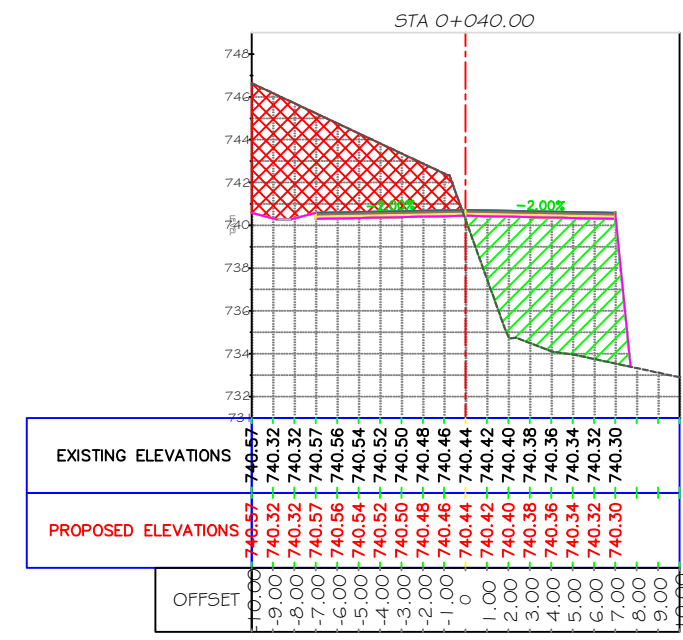
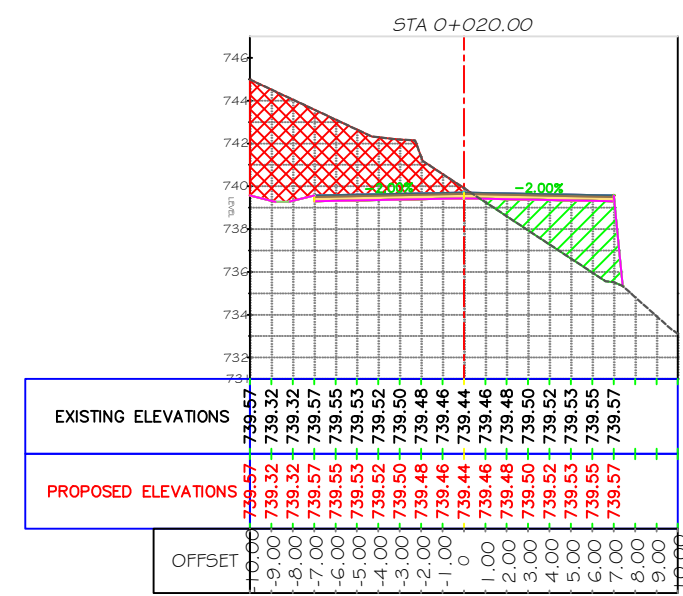
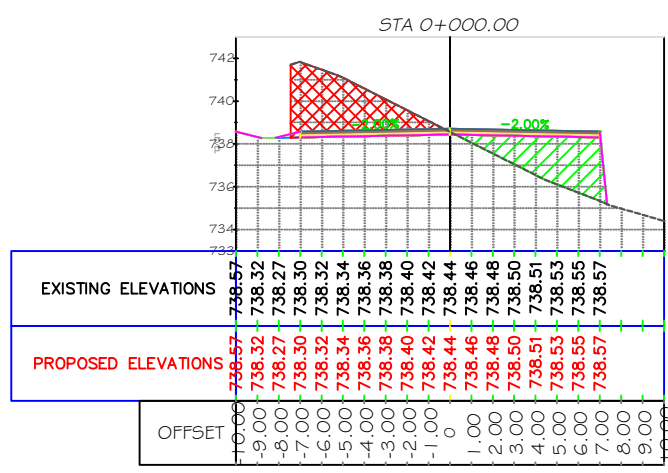
Supervisor  
Eng. Musab Shahin

Drawing Title

Section

Scale:  
1: 100

Date: JAN 2025  
Drawing No.: 1





Palestine Polytechnic University  
College of Engineering  
Civil engineering department

Design and Planning the Street  
Connection Dura & Tafouh  
(Ain Nonqur)


**NOTE:**

1. ALL DIMENSIONS ARE IN METERS.
2. COORDINATES AND ELEVATIONS REFER TO THE PALESTINIAN GRID SYSTEM.

**Legend**

-  CUT AREA
-  FILL AREA
-  BASE COURSE
-  ASPHALT

**LEGEND FOR PROFILE**

-  PGL
-  NGL

Project Team  
Abdallahman Sabbah  
Mohammed Alshekh  
Montaser Abu Aisheh

Supervisor  
Eng. Musab Shahin

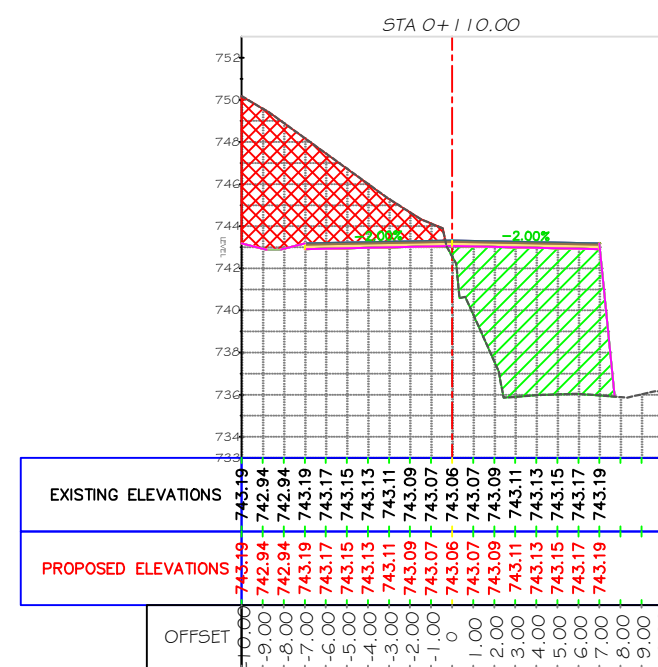

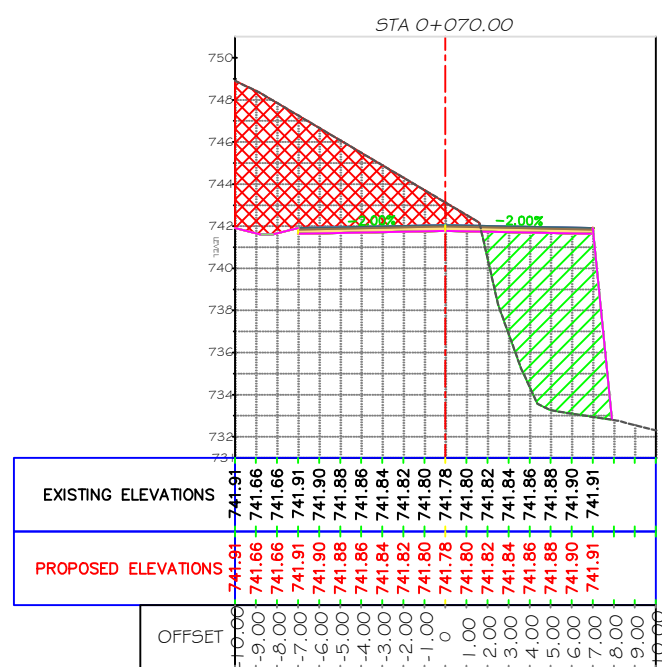
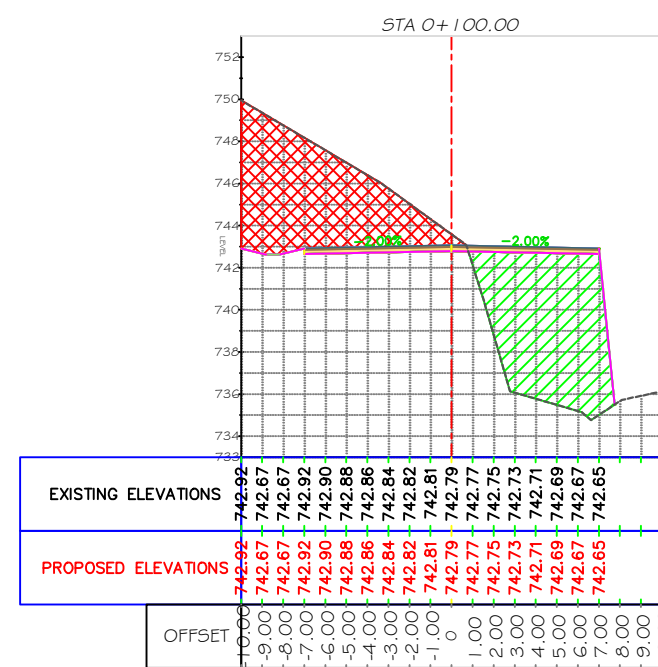
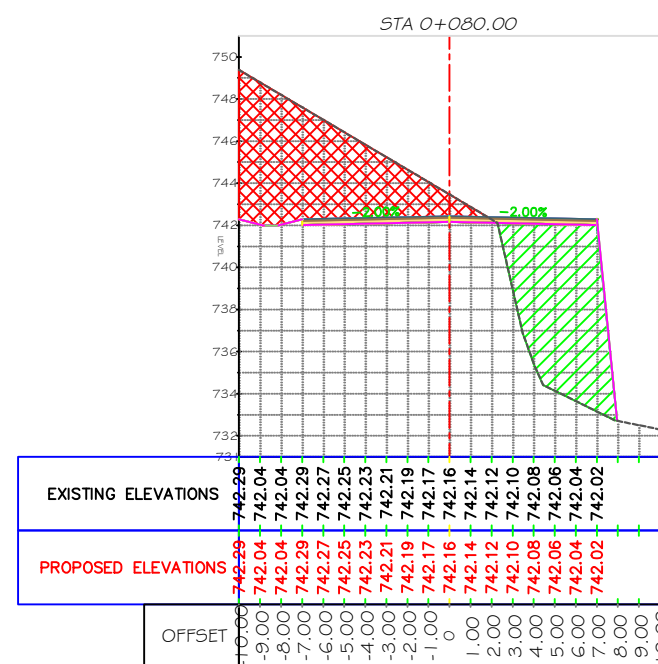
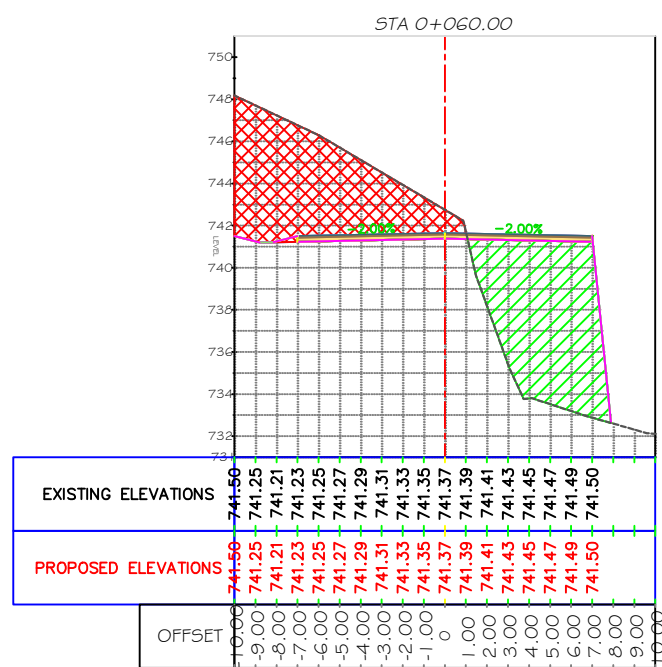
Drawing Title

Section

Scale:  
1: 100

Date:  
JAN 2025

Drawing No.:  
2









Palestine Polytechnic University  
College of Engineering  
Civil engineering department

Design and Planning the Street  
Connection Dura & Tafouh  
(Ain Nonqur)

**NOTE:**

1. ALL DIMENSIONS ARE IN METERS.
2. COORDINATES AND ELEVATIONS REFER TO THE PALESTINIAN GRID SYSTEM.

**Legend**

-  CUT AREA
-  FILL AREA
-  BASE COURSE
-  ASPHALT

**LEGEND FOR PROFILE**

-  PGL
-  NGL

Project Team  
Abdallahman Sabbah  
Mohammed Alshekh  
Montaser Abu Aisheh

Supervisor  
Eng. Musab Shahin

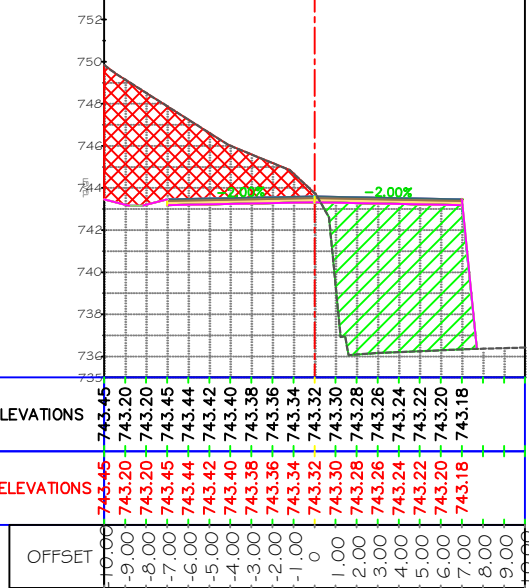
Drawing Title

Section

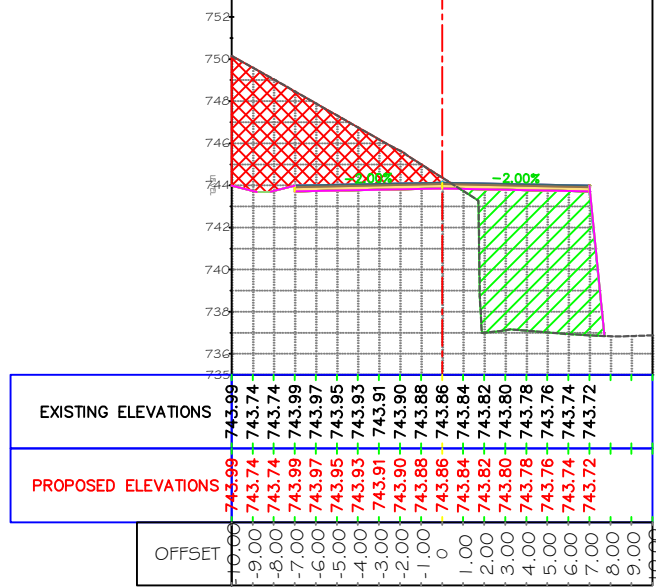
Scale:  
1: 100

Date: JAN 2025  
Drawing No.: 3

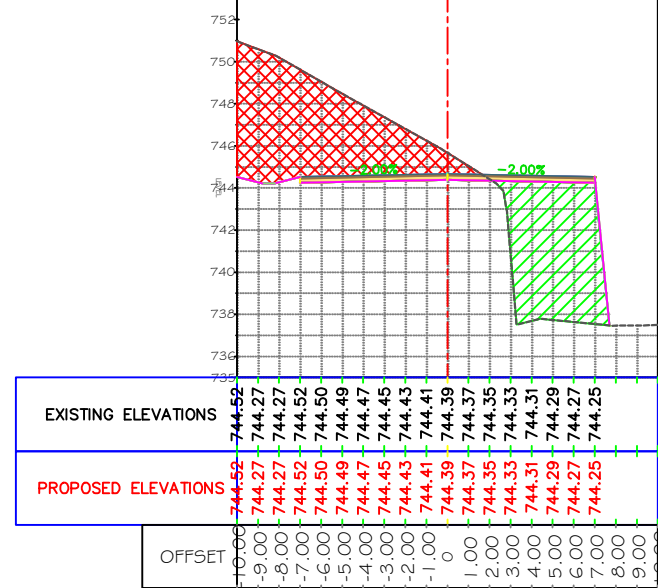
STA 0+120.00



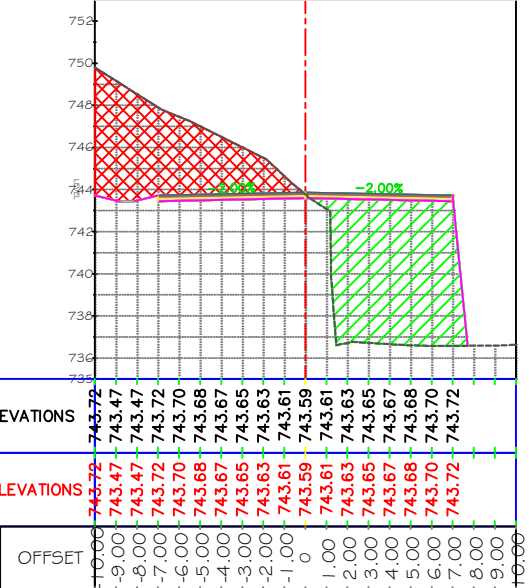
STA 0+140.00



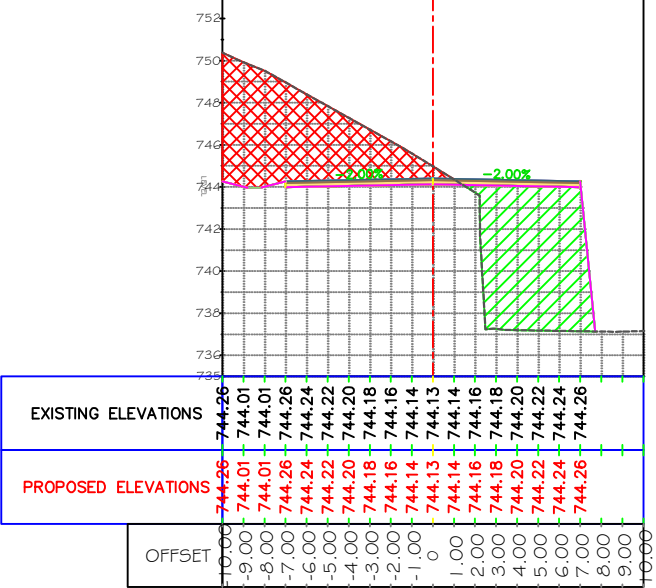
STA 0+160.00



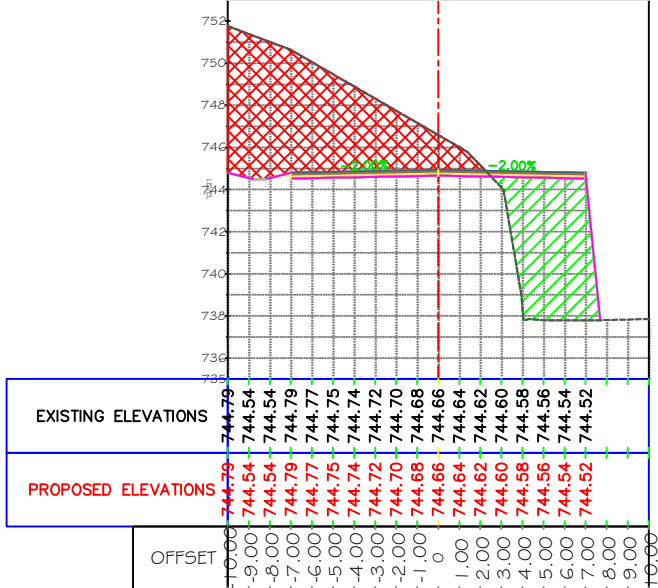
STA 0+130.00



STA 0+150.00



STA 0+170.00









Palestine Polytechnic University  
College of Engineering  
Civil engineering department

Design and Planning the Street  
Connection Dura & Tafouh  
(Ain Nonqur)

**NOTE:**

1. ALL DIMENSIONS ARE IN METERS.
2. COORDINATES AND ELEVATIONS REFER TO THE PALESTINIAN GRID SYSTEM.

**Legend**

-  CUT AREA
-  FILL AREA
-  BASE COURSE
-  ASPHALT

**LEGEND FOR PROFILE**

-  PGL
-  NGL

Project Team  
Abdallahman Sabbah  
Mohammed Aishekh  
Montaser Abu Aisheh

Supervisor  
Eng. Musab Shahin

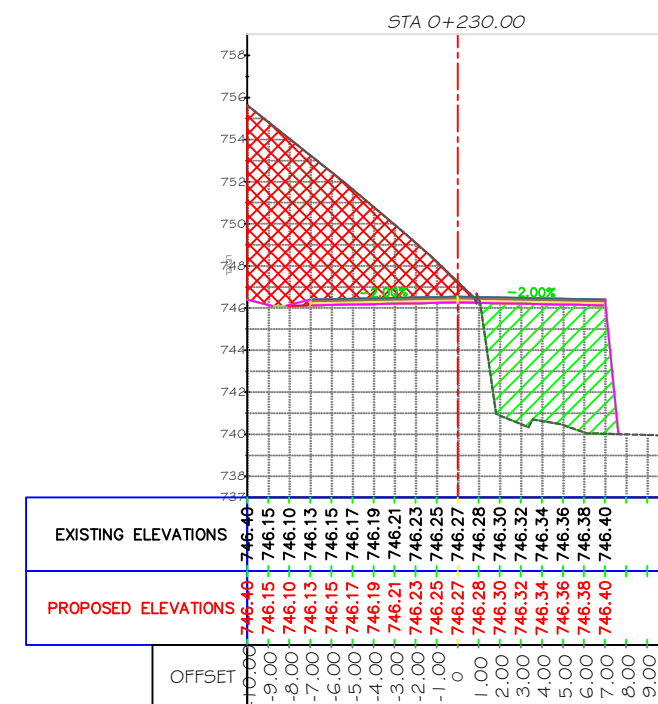
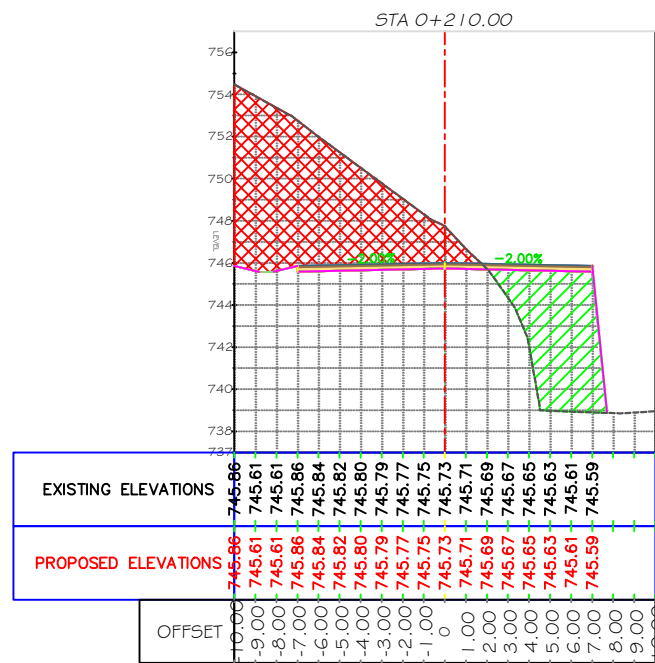
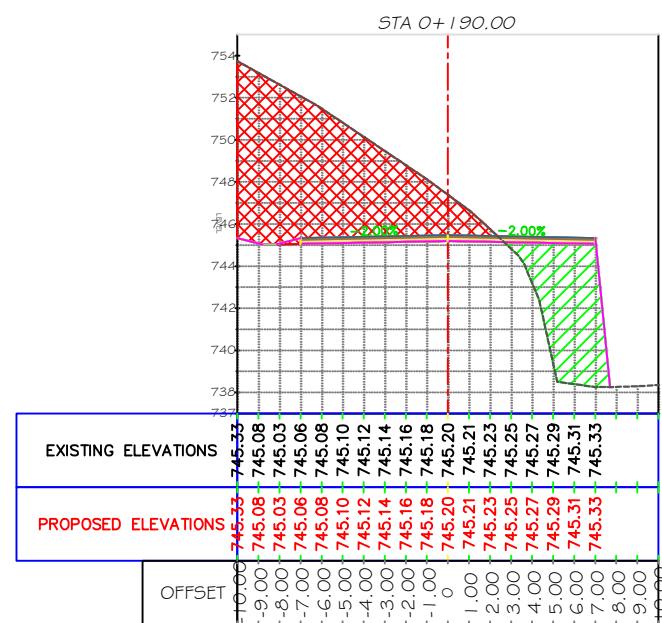
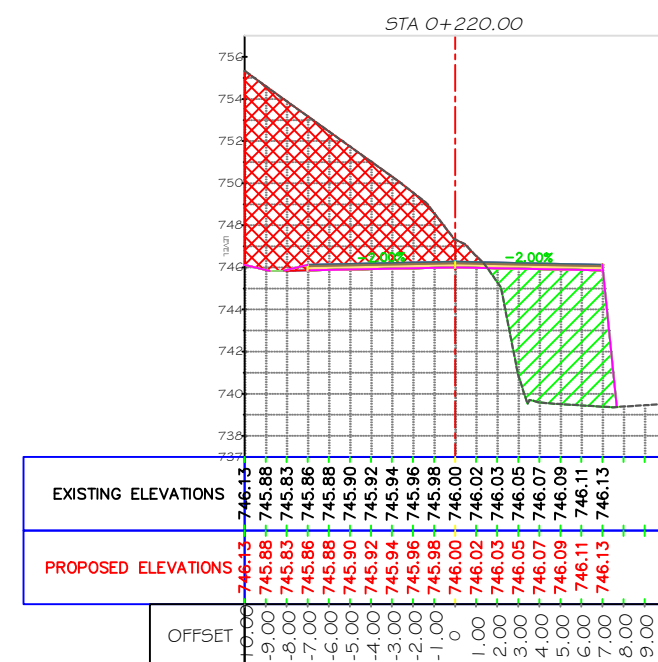
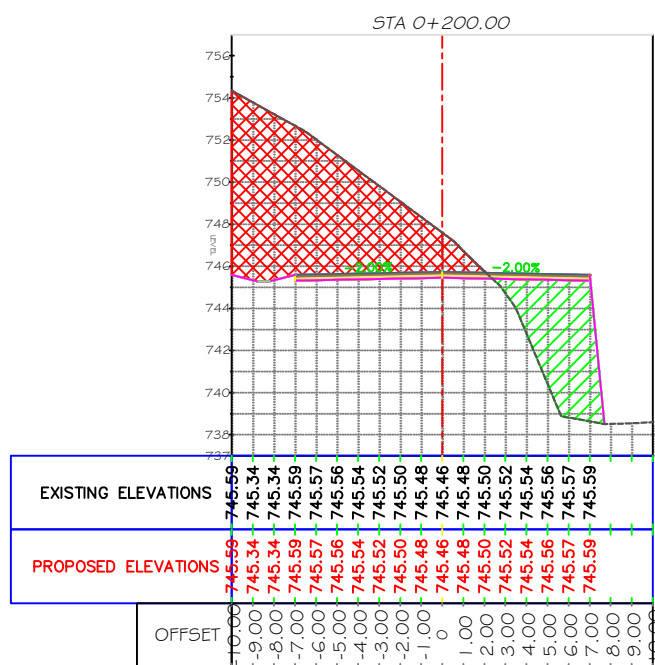
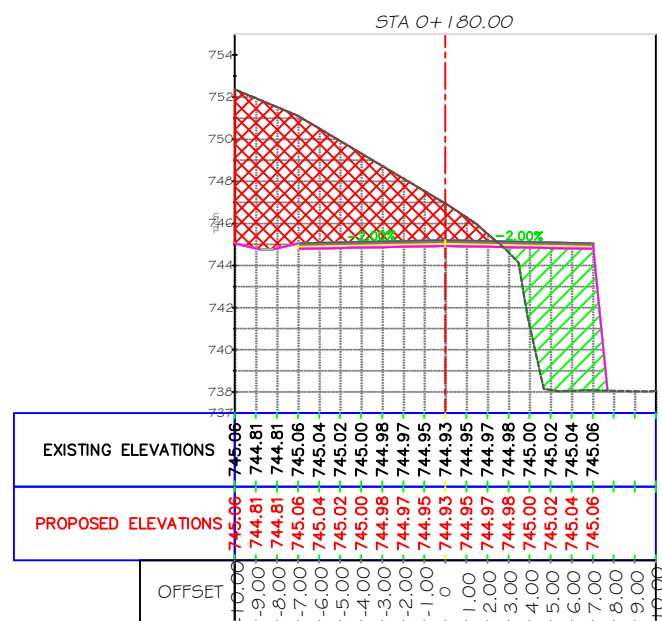
Drawing Title

Section

Scale:  
1: 100

Date:  
JAN 2025

Drawing No.:  
4





Palestine Polytechnic University  
College of Engineering  
Civil engineering department

Design and Planning the Street  
Connection Dura & Tafouh  
(Ain Nonqur)

**NOTE:**

1. ALL DIMENSIONS ARE IN METERS.
2. COORDINATES AND ELEVATIONS REFER TO THE PALESTINIAN GRID SYSTEM.

**Legend**

- CUT AREA
- FILL AREA
- BASE COURSE
- ASPHALT

**LEGEND FOR PROFILE**

- PGL
- NGL

Project Team  
Abdallahman Sabbah  
Mohammed Alshekh  
Montaser Abu Aisheh

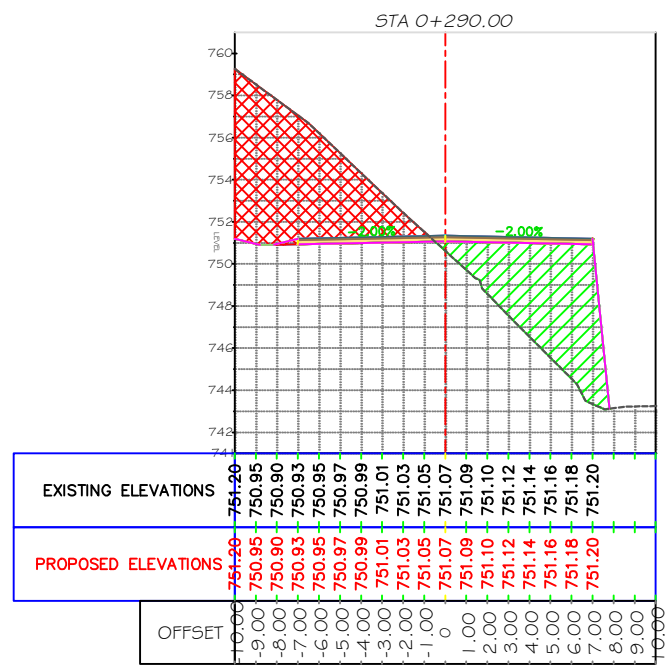
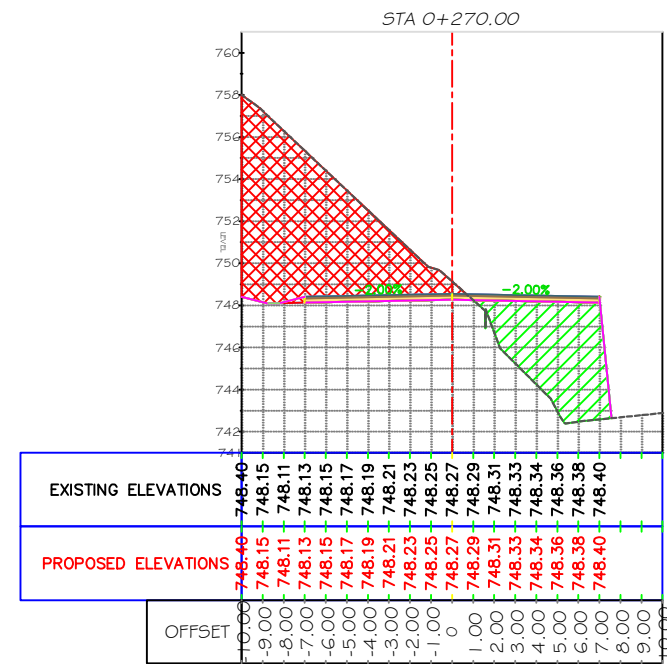
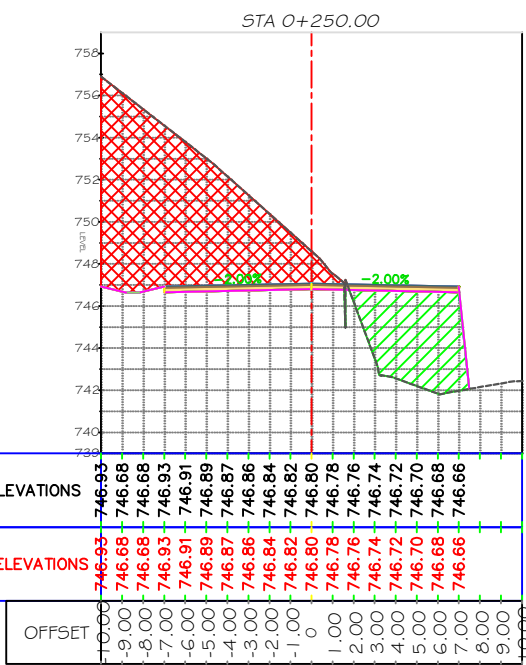
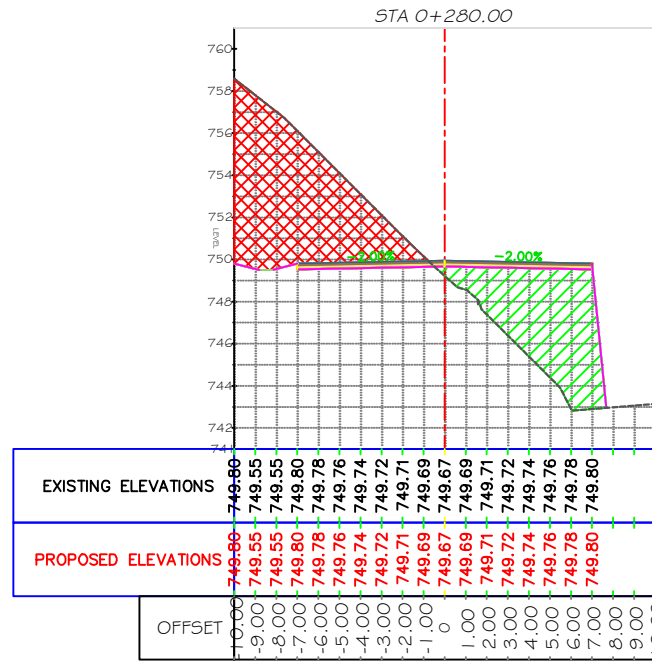
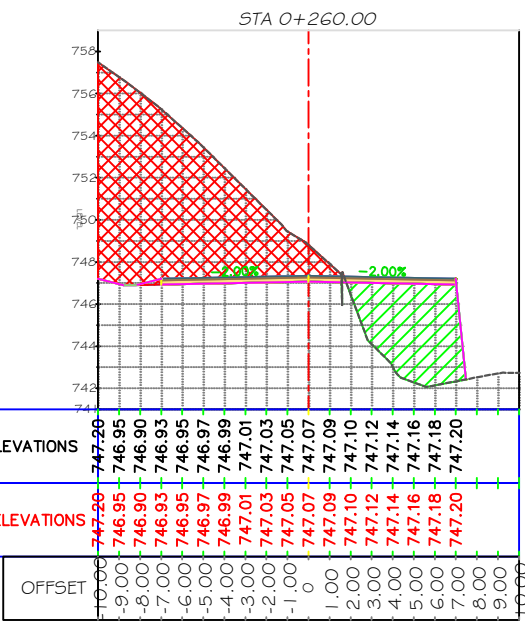
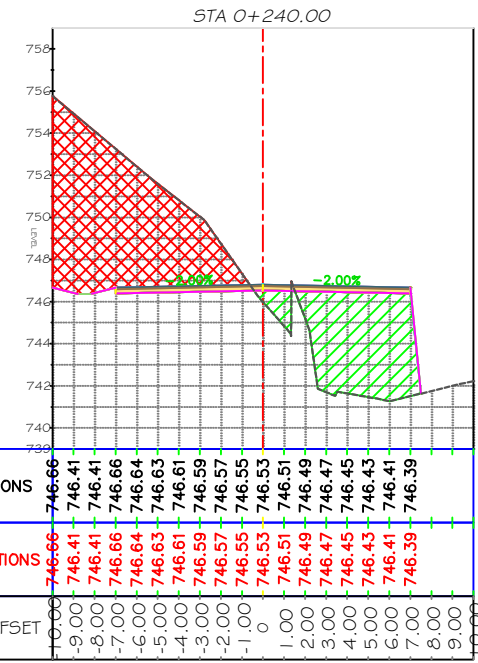
Supervisor  
Eng. Musab Shahin

Drawing Title

Section

Scale:  
1: 100

Date: JAN 2025      Drawing No.: 5









Palestine Polytechnic University  
College of Engineering  
Civil engineering department

Design and Planning the Street  
Connection Dura & Tafouh  
(Ain Nonqur)

**NOTE:**

1. ALL DIMENSIONS ARE IN METERS.
2. COORDINATES AND ELEVATIONS REFER TO THE PALESTINIAN GRID SYSTEM.

**Legend**

-  CUT AREA
-  FILL AREA
-  BASE COURSE
-  ASPHALT

**LEGEND FOR PROFILE**

-  PGL
-  NGL

Project Team  
Abdallahman Sabbah  
Mohammed Alshekh  
Montaser Abu Aisheh

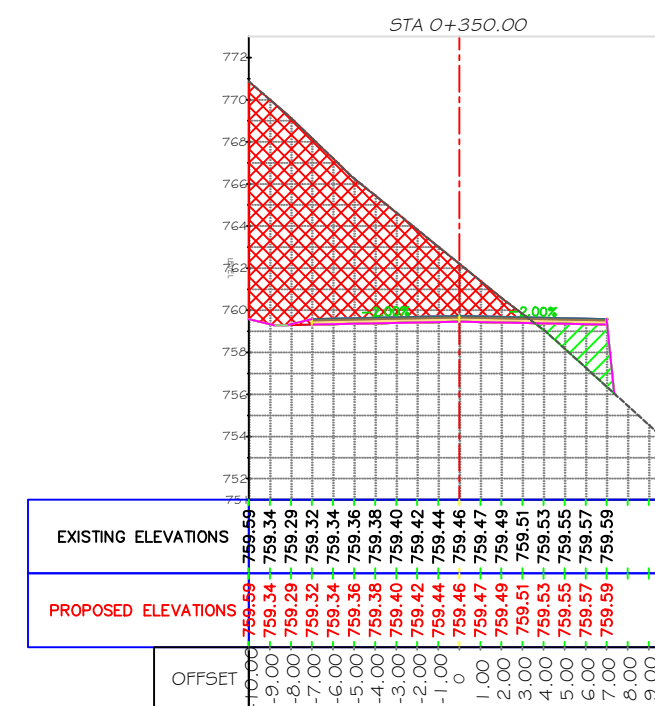
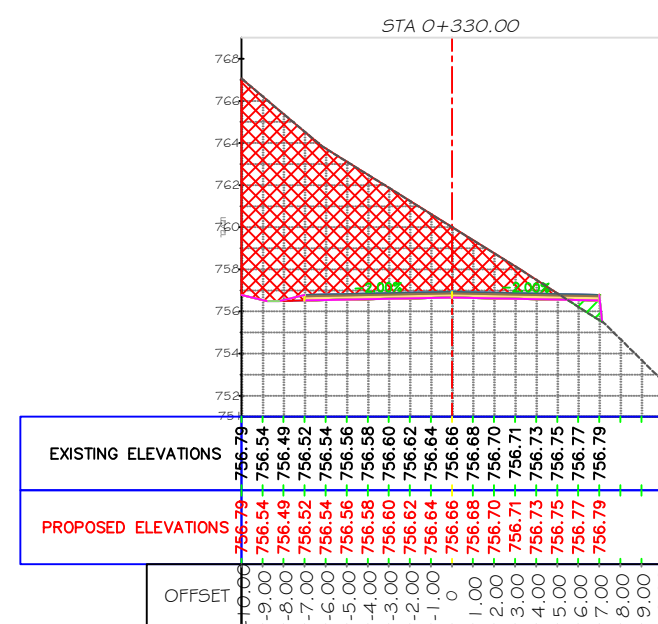
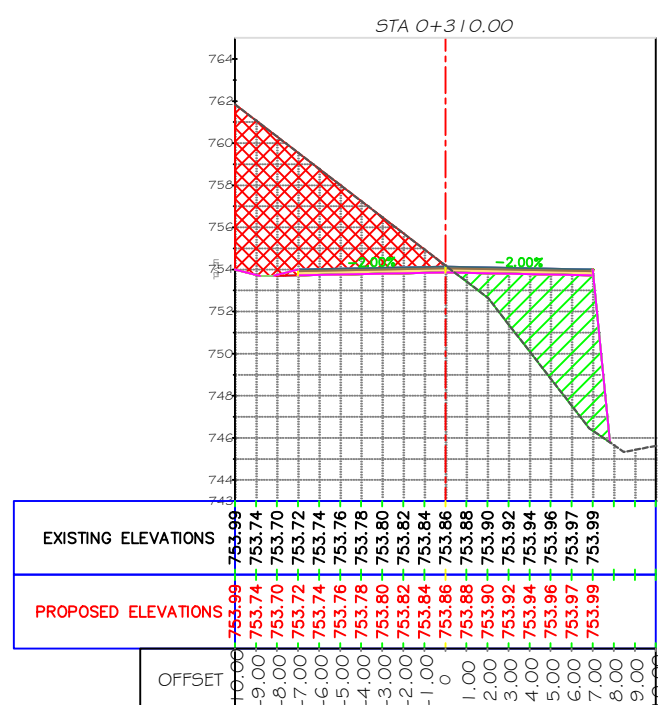
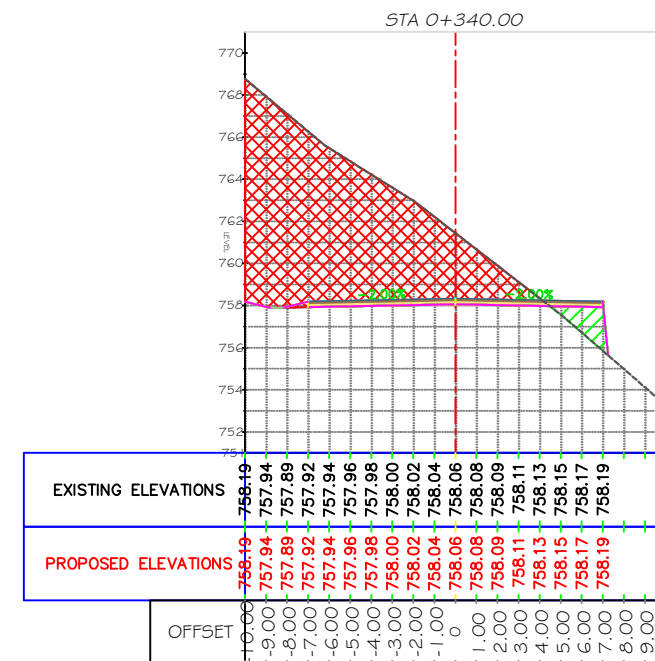
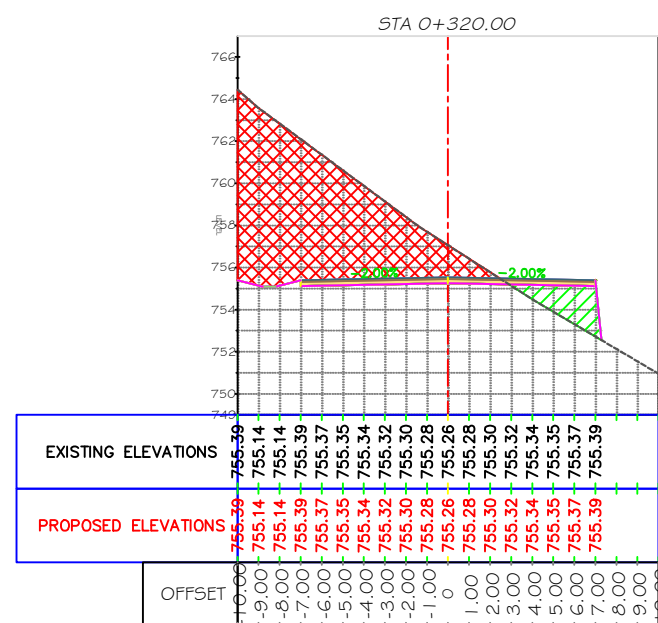

Supervisor  
Eng. Musab Shahin

Drawing Title

Section

Scale:  
1: 100

Date: JAN 2025  
Drawing No.: 6









Palestine Polytechnic University  
College of Engineering  
Civil engineering department

Design and Planning the Street  
Connection Dura & Tafouh  
(Ain Nonqur)

**NOTE:**

1. ALL DIMENSIONS ARE IN METERS.
2. COORDINATES AND ELEVATIONS REFER TO THE PALESTINIAN GRID SYSTEM.

**Legend**

-  CUT AREA
-  FILL AREA
-  BASE COURSE
-  ASPHALT

**LEGEND FOR PROFILE**

-  PGL
-  NGL

Project Team  
Abdallahman Sabbah  
Mohammed Alshekh  
Montaser Abu Aisheh

Supervisor  
Eng. Musab Shahin

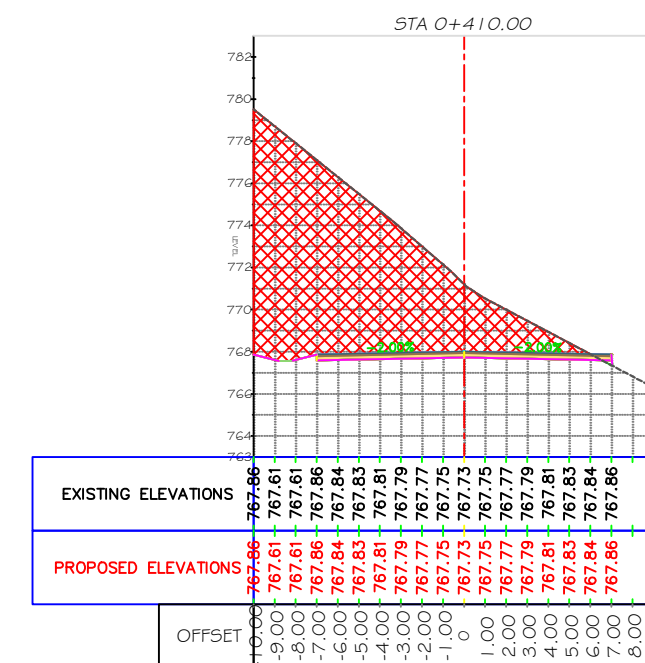
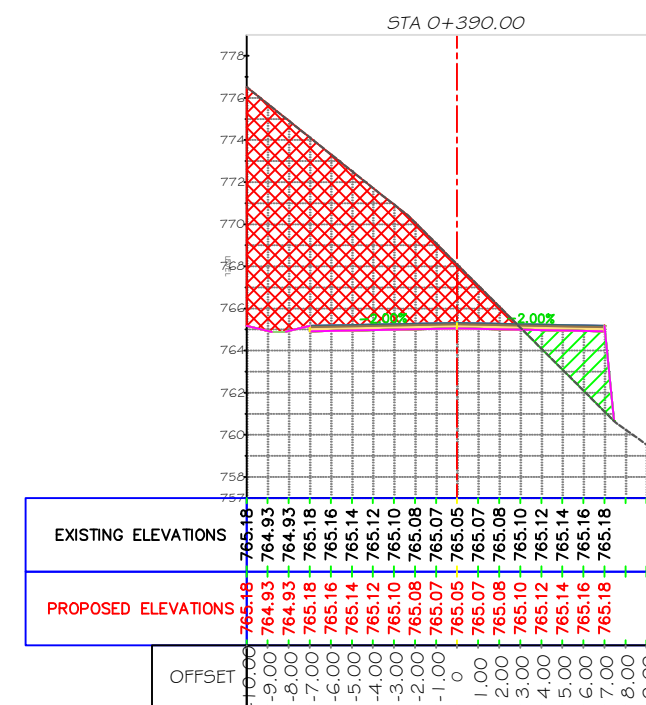
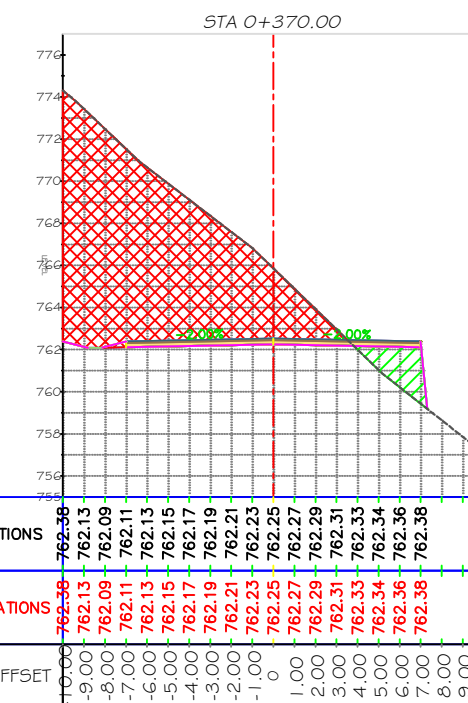
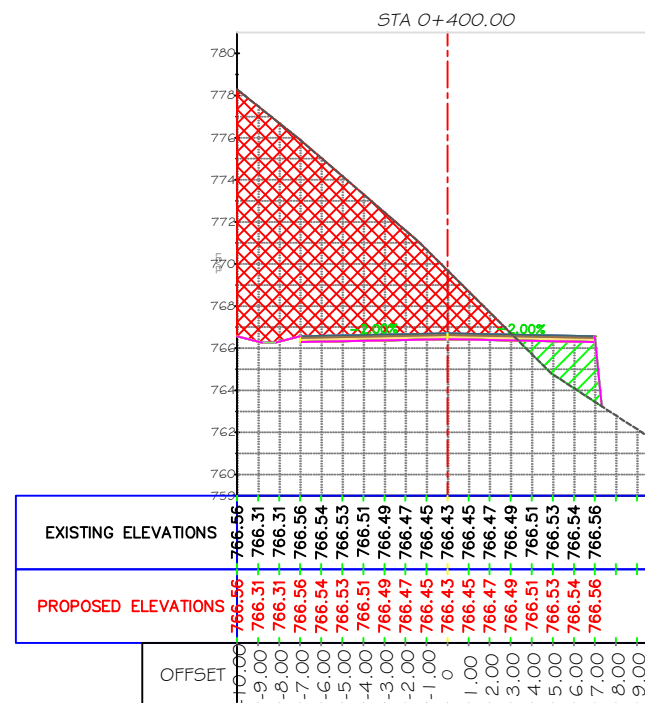
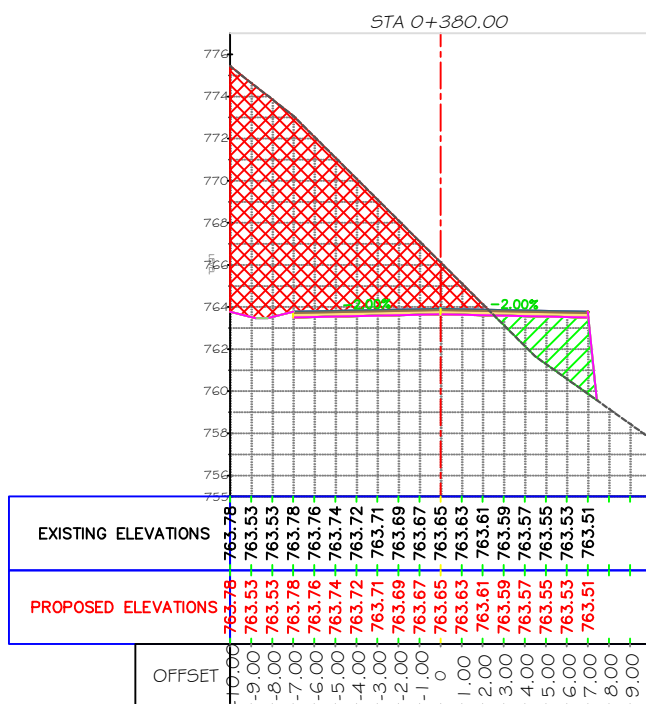
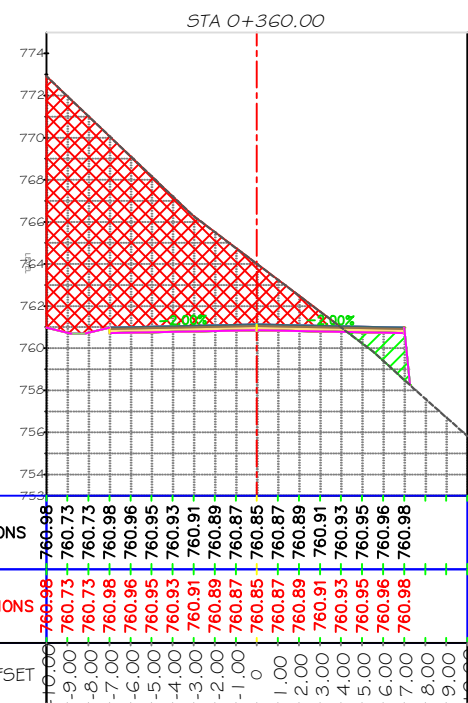
Drawing Title

Section

Scale:  
1: 100

Date:  
JAN 2025

Drawing No.:  
7









Palestine Polytechnic University  
College of Engineering  
Civil engineering department

Design and Planning the Street  
Connection Dura & Tafouh  
(Ain Nonqur)

**NOTE:**

1. ALL DIMENSIONS ARE IN METERS.
2. COORDINATES AND ELEVATIONS REFER TO THE PALESTINIAN GRID SYSTEM.

**Legend**

-  CUT AREA
-  FILL AREA
-  BASE COURSE
-  ASPHALT

**LEGEND FOR PROFILE**

-  PGL
-  NGL

Project Team  
Abdallahman Sabbah  
Mohammed Alshekh  
Montaser Abu Aisheh

Supervisor  
Eng. Musab Shahin

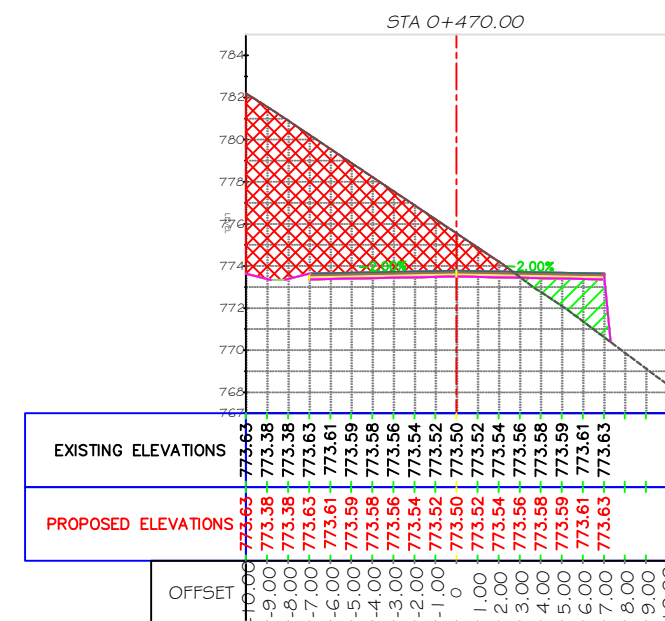
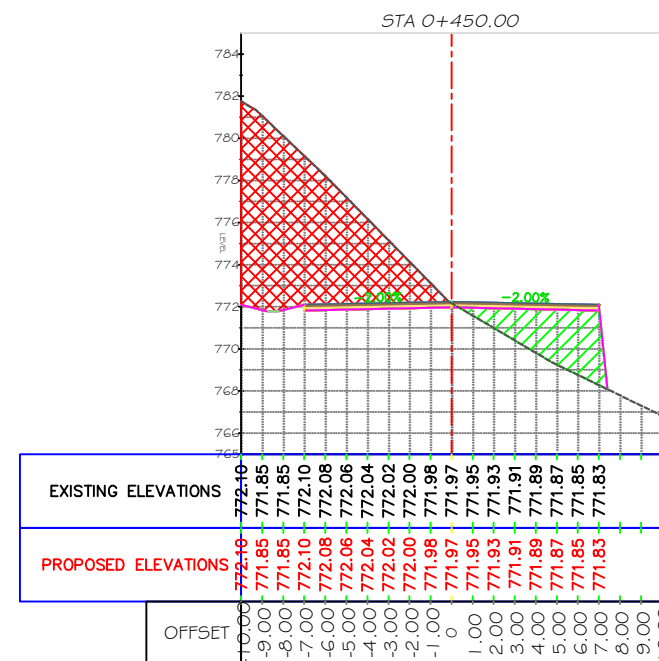
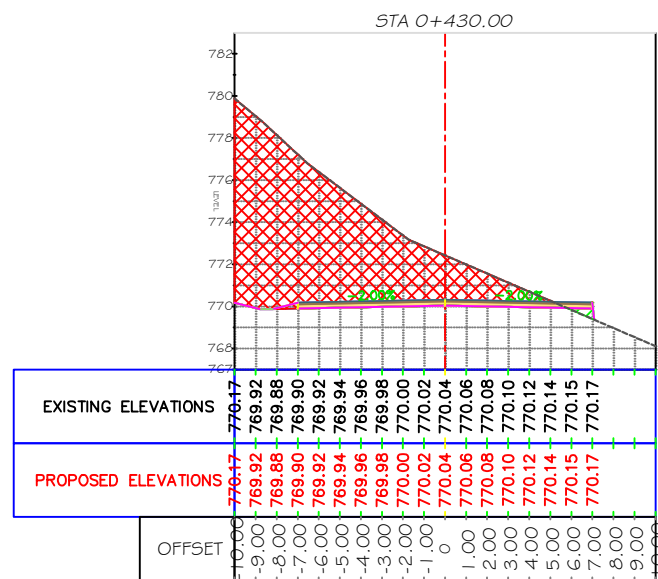
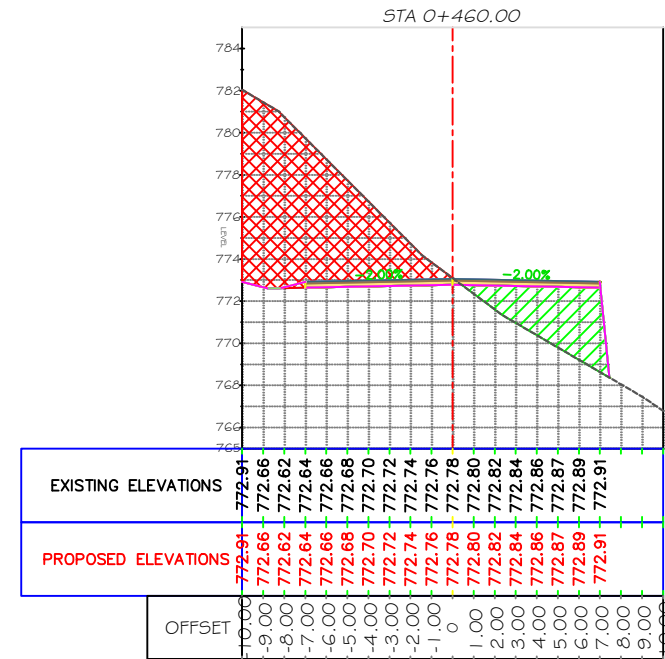
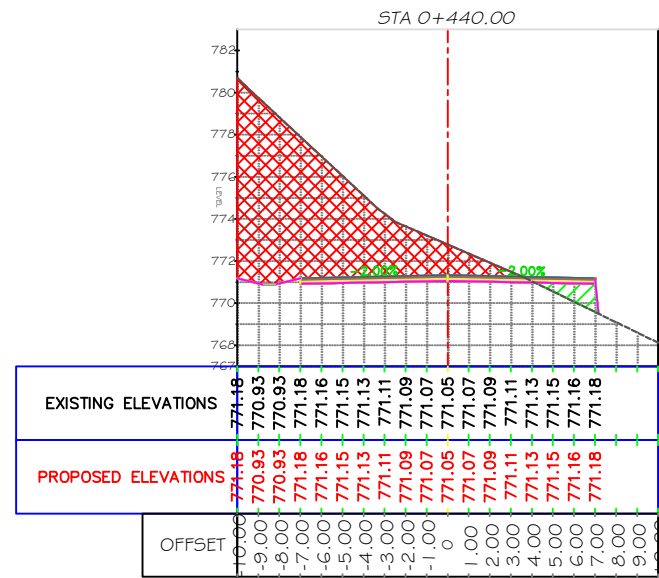
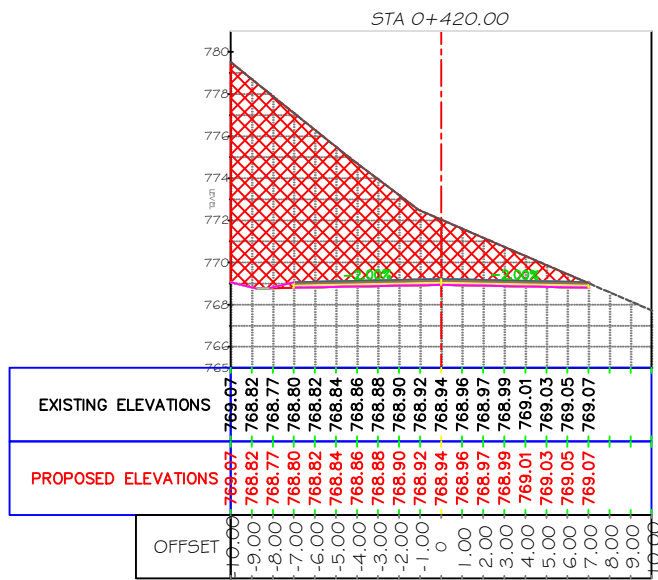
Drawing Title

Section

Scale:  
1: 100

Date:  
JAN 2025

Drawing No.:  
8









Palestine Polytechnic University  
College of Engineering  
Civil engineering department

Design and Planning the Street  
Connection Dura & Tafouh  
(Ain Nonqur)

**NOTE:**

1. ALL DIMENSIONS ARE IN METERS.
2. COORDINATES AND ELEVATIONS REFER TO THE PALESTINIAN GRID SYSTEM.

**Legend**

-  CUT AREA
-  FILL AREA
-  BASE COURSE
-  ASPHALT

**LEGEND FOR PROFILE**

-  PGL
-  NGL

Project Team  
Abdallahman Sabbah  
Mohammed Alshekh  
Montaser Abu Aisheh

Supervisor  
Eng. Musab Shahin

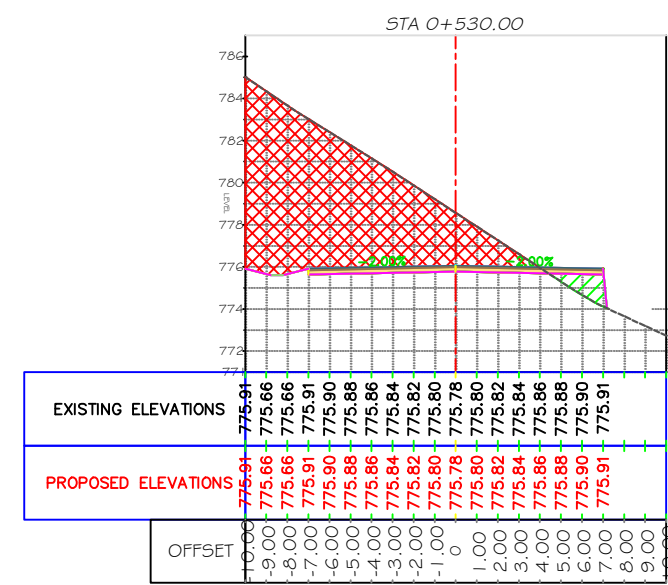
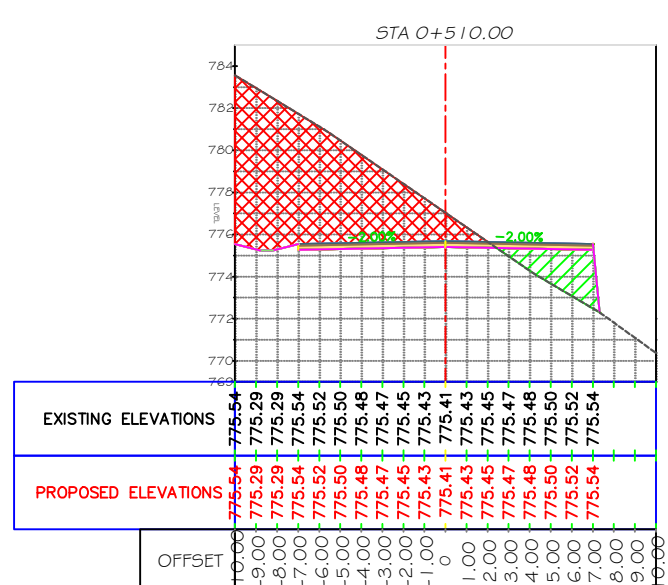
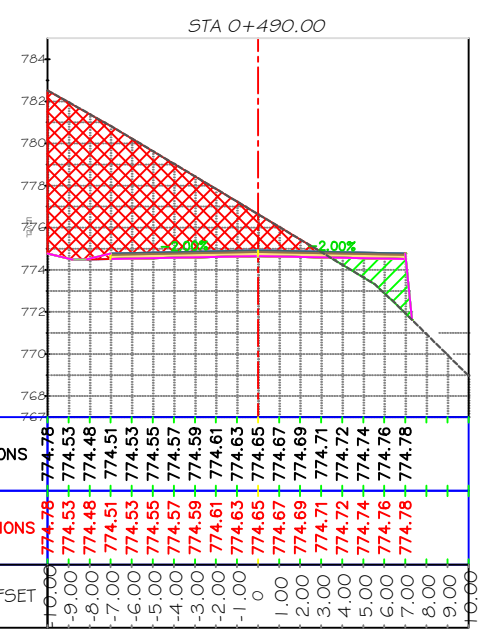
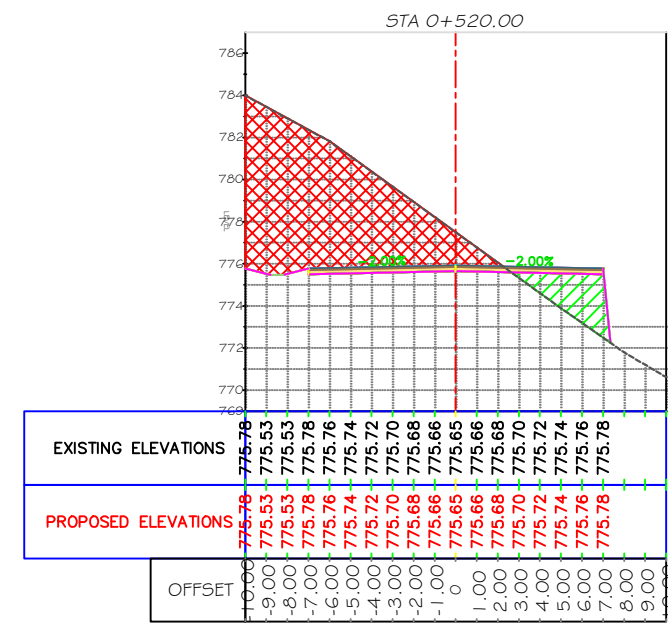
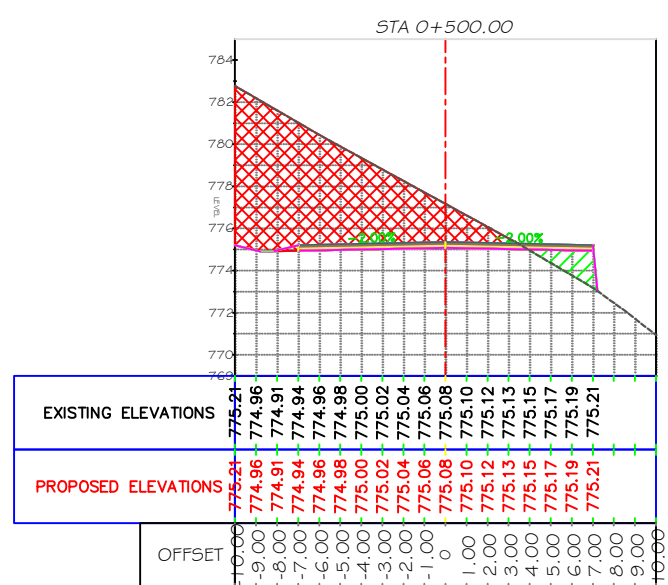
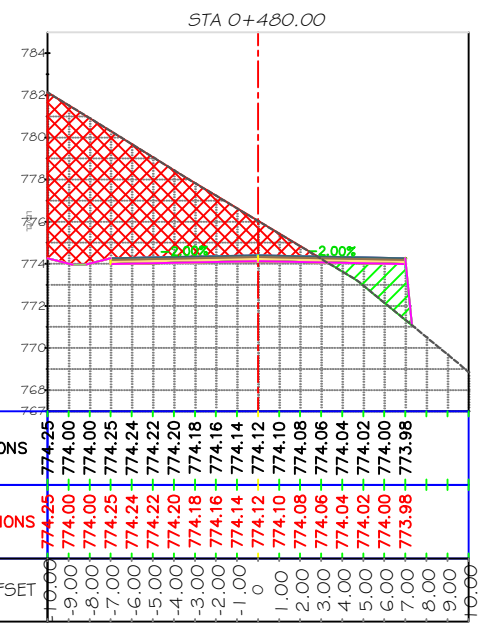
Drawing Title

Section

Scale:  
1: 100

Date:  
JAN 2025

Drawing No.:  
9





Palestine Polytechnic University  
College of Engineering  
Civil engineering department

Design and Planning the Street  
Connection Dura & Tafouh  
(Ain Nonqur)

**NOTE:**

1. ALL DIMENSIONS ARE IN METERS.
2. COORDINATES AND ELEVATIONS REFER TO THE PALESTINIAN GRID SYSTEM.

**Legend**

- CUT AREA
- FILL AREA
- BASE COURSE
- ASPHALT

**LEGEND FOR PROFILE**

- PGL
- NGL

Project Team  
Abdallahman Sabbah  
Mohammed Alshekh  
Montaser Abu Aisheh

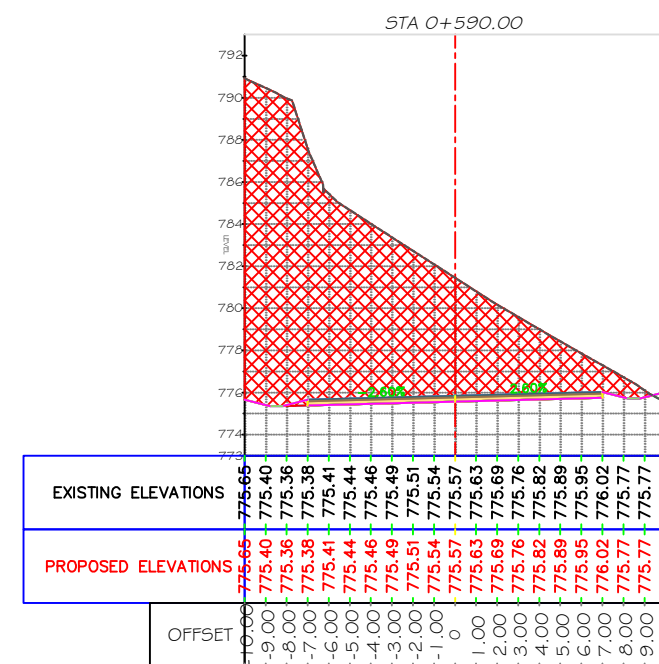
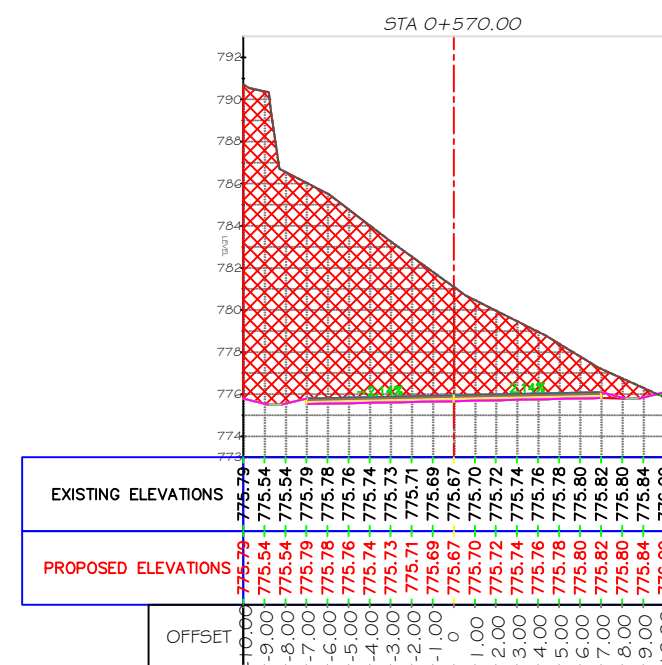
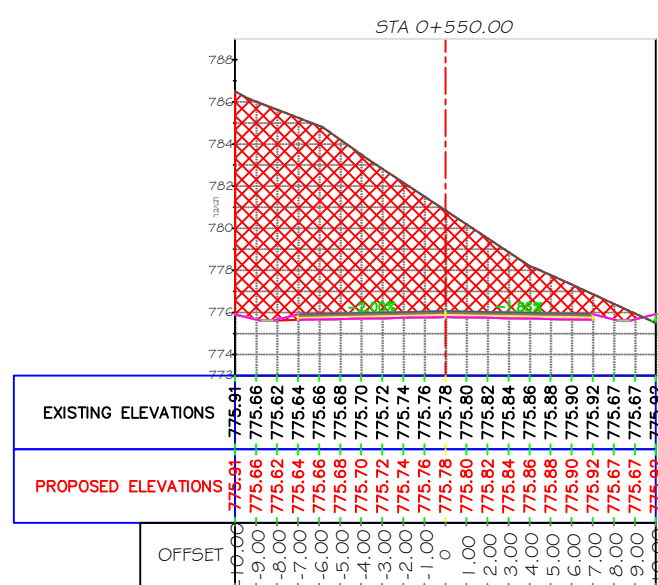
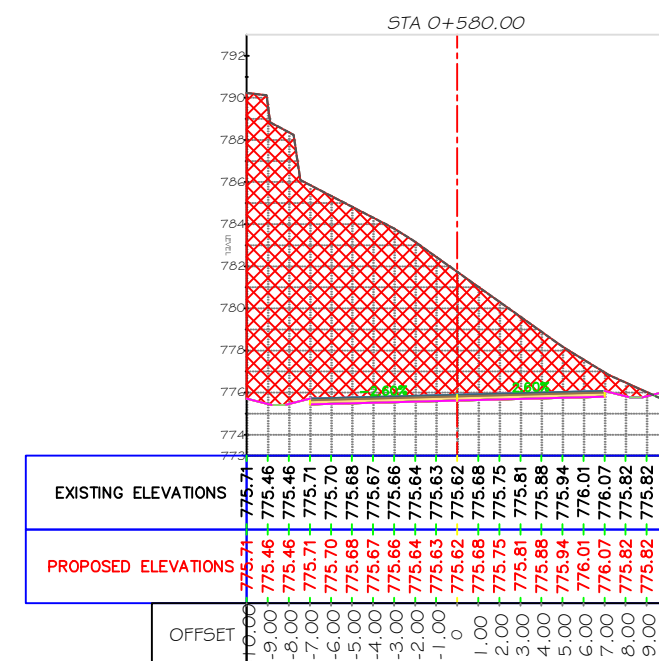
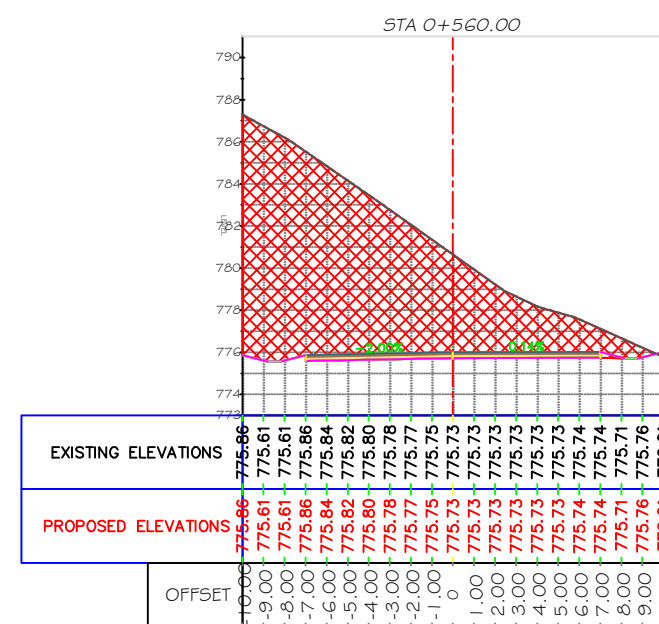
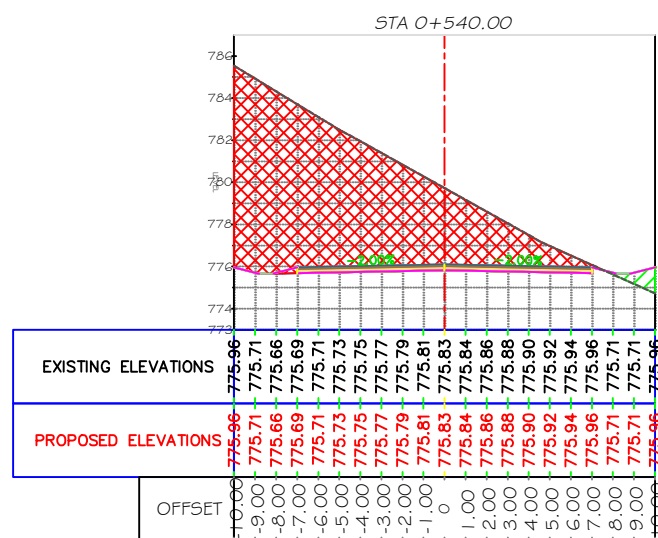
Supervisor  
Eng. Musab Shahin

Drawing Title

Section

Scale:  
1: 100

Date: JAN 2025      Drawing No.: 10









Palestine Polytechnic University  
College of Engineering  
Civil engineering department

Design and Planning the Street  
Connection Dura & Tafouh  
(Ain Nonqur)

**NOTE:**

1. ALL DIMENSIONS ARE IN METERS.
2. COORDINATES AND ELEVATIONS REFER TO THE PALESTINIAN GRID SYSTEM.

**Legend**

-  CUT AREA
-  FILL AREA
-  BASE COURSE
-  ASPHALT

**LEGEND FOR PROFILE**

-  PGL
-  NGL

Project Team  
Abdalahman Sabbah  
Mohammed Alshekh  
Montaser Abu Aisheh

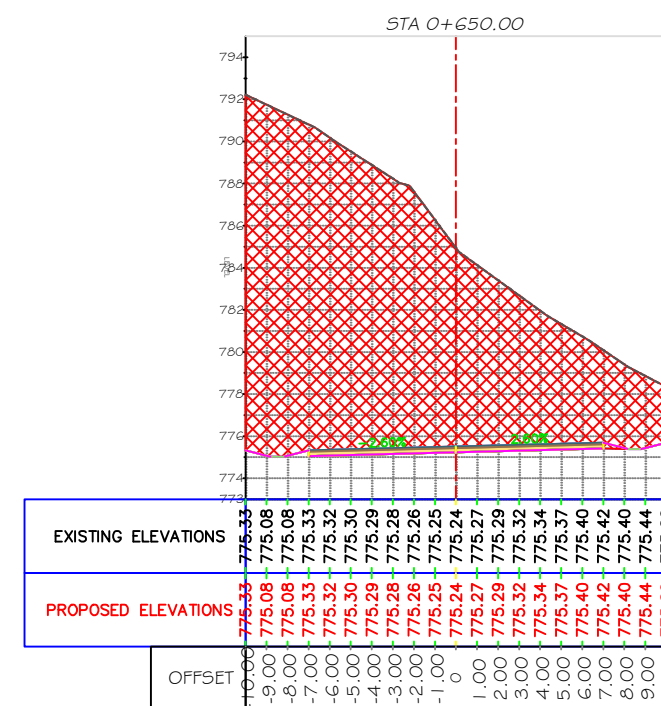
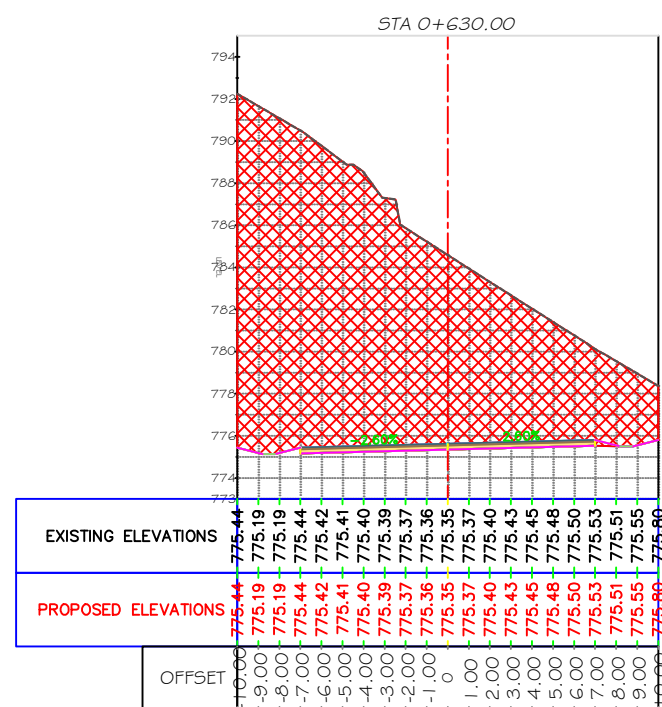
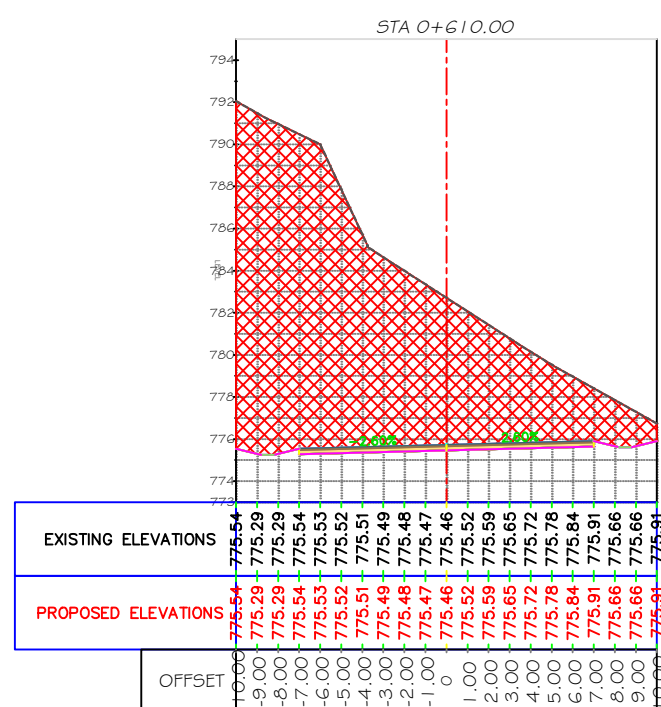
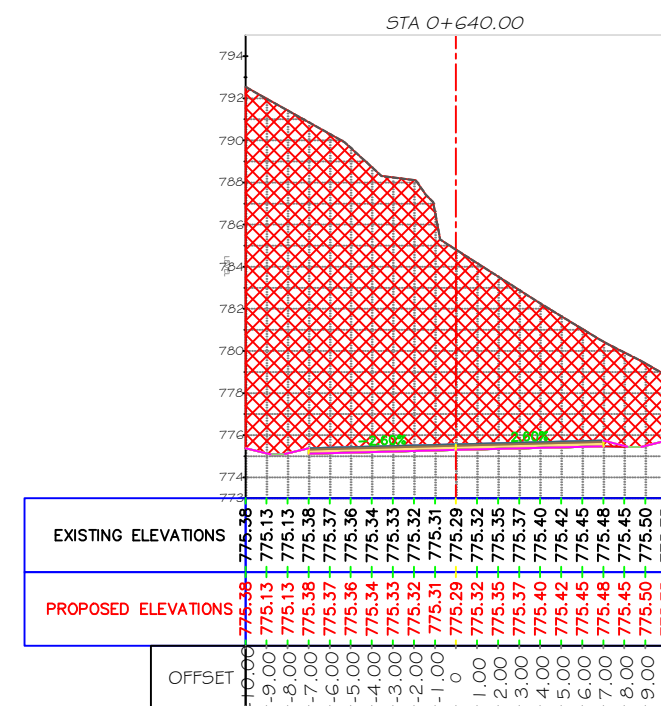
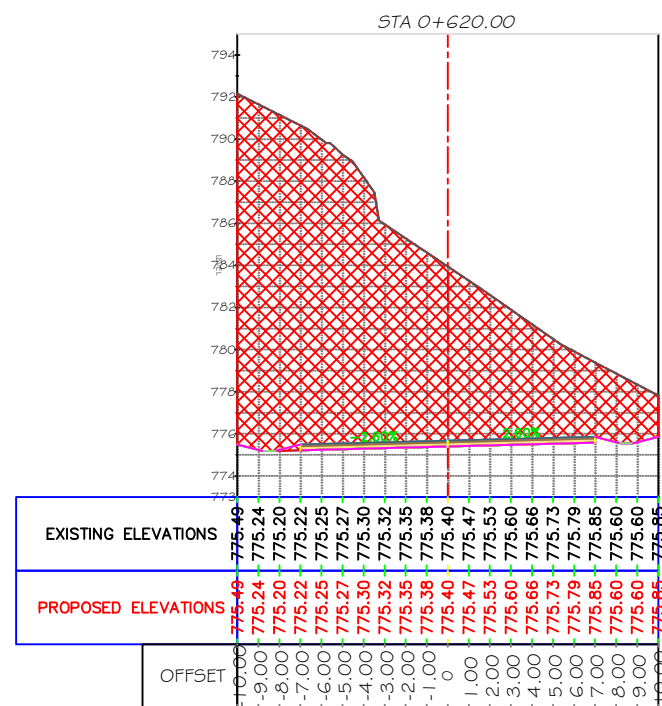
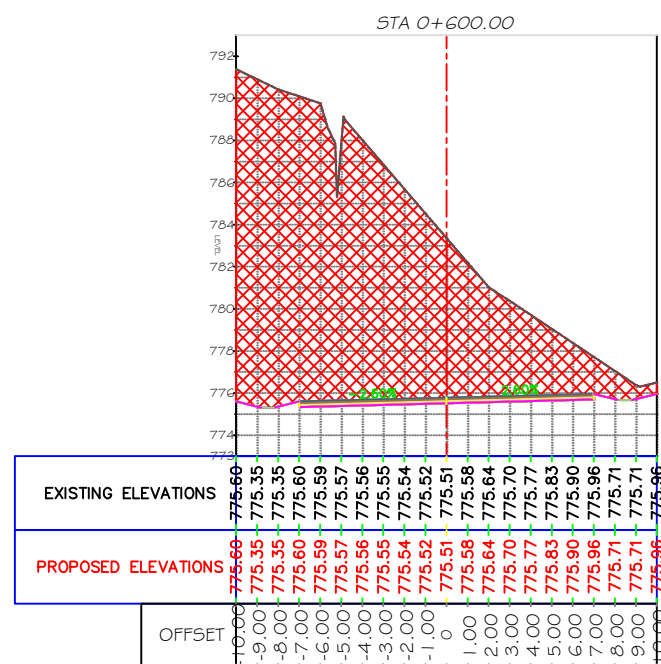
Supervisor  
Eng. Musab Shahin

Drawing Title

Section

Scale:  
1: 100

Date: JAN 2025 Drawing No.: 11









Palestine Polytechnic University  
College of Engineering  
Civil engineering department

Design and Planning the Street  
Connection Dura & Tafouh  
(Ain Nonqur)


**NOTE:**

1. ALL DIMENSIONS ARE IN METERS.
2. COORDINATES AND ELEVATIONS REFER TO THE PALESTINIAN GRID SYSTEM.

**Legend**

-  CUT AREA
-  FILL AREA
-  BASE COURSE
-  ASPHALT

**LEGEND FOR PROFILE**

-  PGL
-  NGL

Project Team  
Abdallahman Sabbah  
Mohammed Alshekh  
Montaser Abu Aisheh

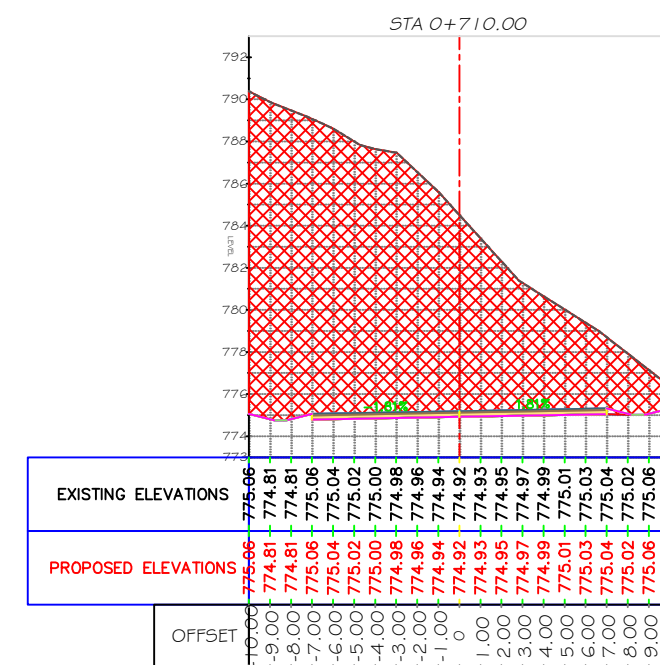
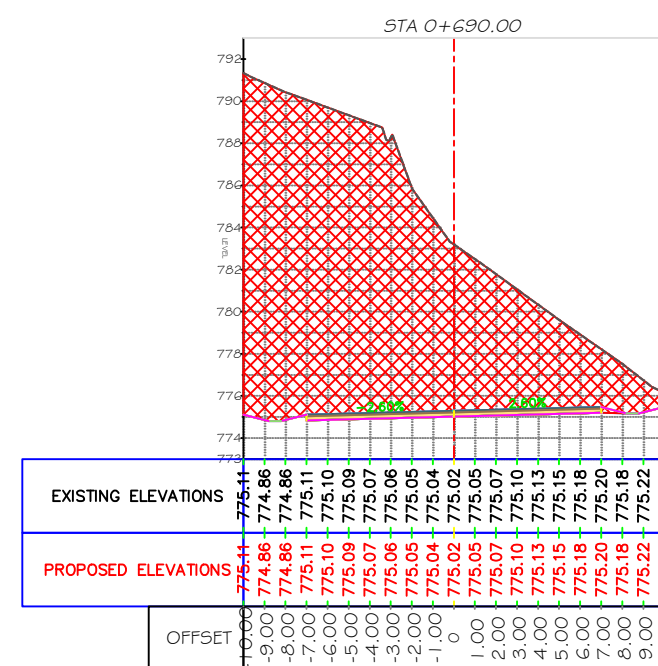
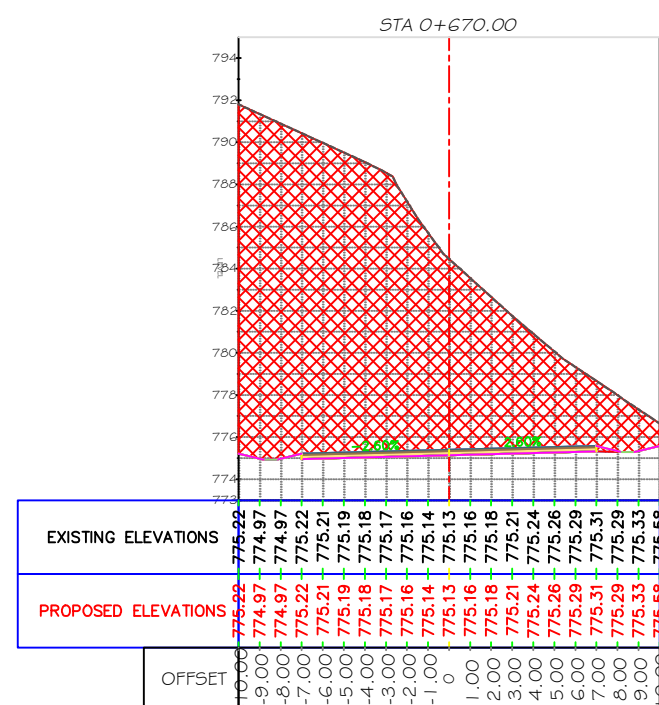
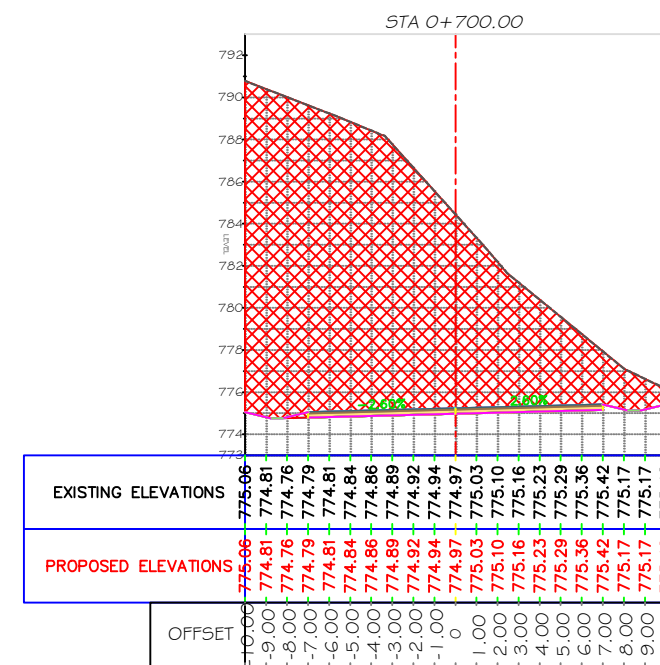
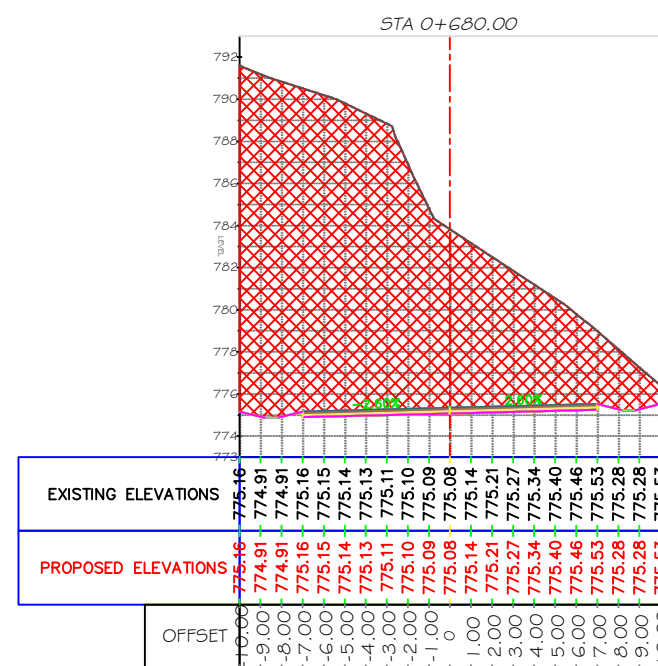
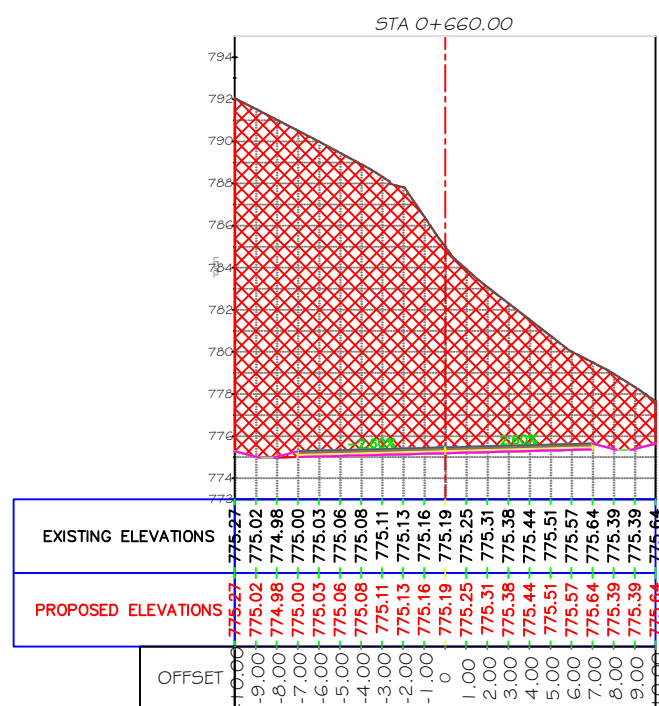
Supervisor  
Eng. Musab Shahin

Drawing Title

Section

Scale:  
1: 100

Date: JAN 2025 Drawing No.: 12









Palestine Polytechnic University  
College of Engineering  
Civil engineering department

Design and Planning the Street  
Connection Dura & Tafouh  
(Ain Nonqur)


**NOTE:**

1. ALL DIMENSIONS ARE IN METERS.
2. COORDINATES AND ELEVATIONS REFER TO THE PALESTINIAN GRID SYSTEM.

**Legend**

-  CUT AREA
-  FILL AREA
-  BASE COURSE
-  ASPHALT

**LEGEND FOR PROFILE**

-  PGL
-  NGL

Project Team  
Abdallah Sabbah  
Mohammed Alshekh  
Montaser Abu Aisheh

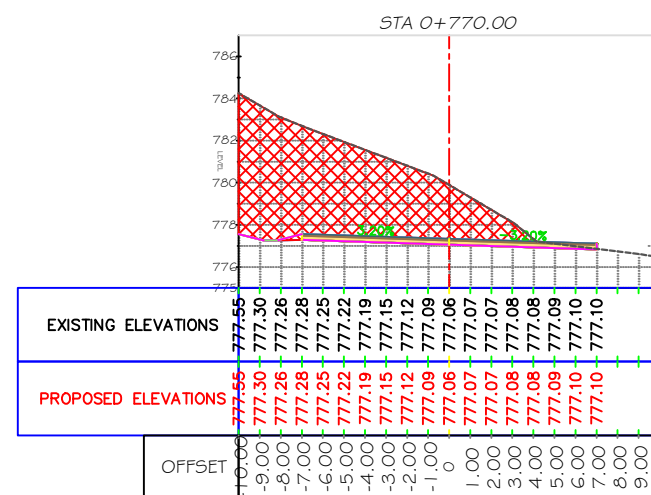
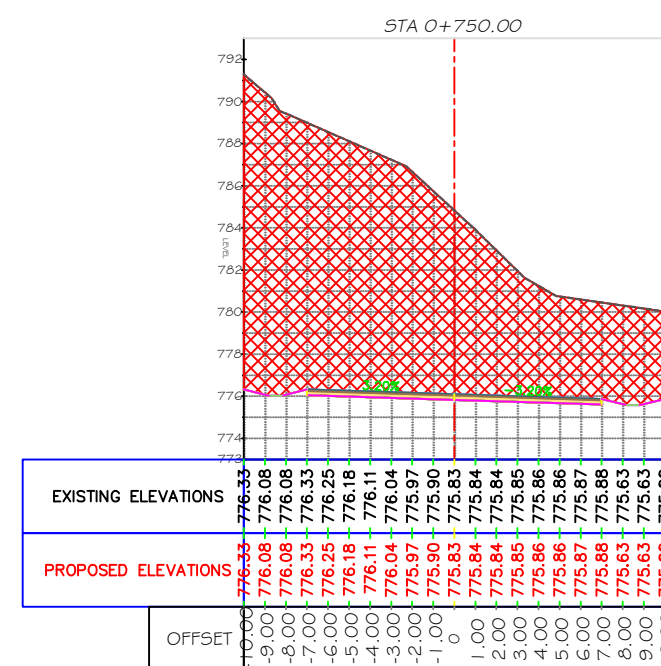
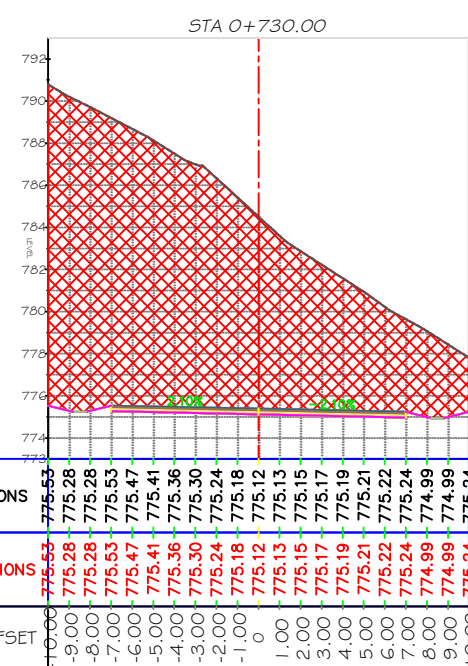
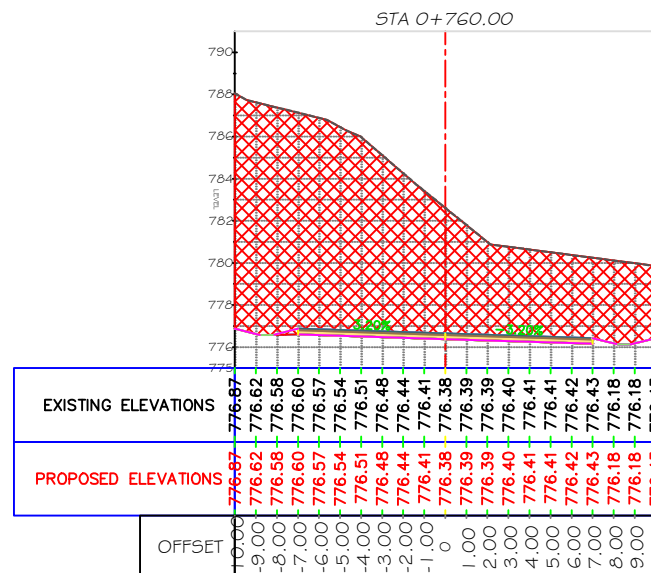
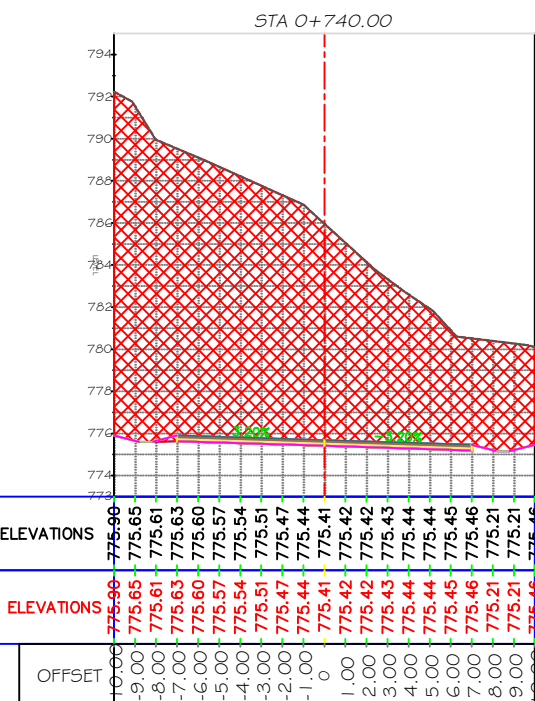
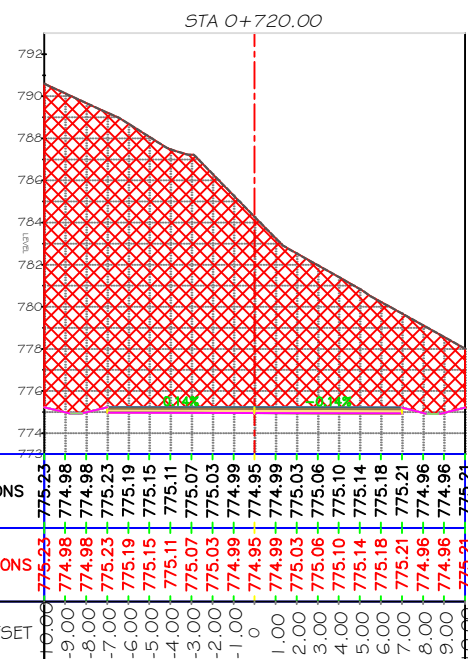
Supervisor  
Eng. Musab Shahin

Drawing Title

Section

Scale:  
1: 100

Date: JAN 2025  
Drawing No.: 13





Palestine Polytechnic University  
College of Engineering  
Civil engineering department

Design and Planning the Street  
Connection Dura & Tafouh  
(Ain Nonqur)

**NOTE:**

1. ALL DIMENSIONS ARE IN METERS.
2. COORDINATES AND ELEVATIONS REFER TO THE PALESTINIAN GRID SYSTEM.

**Legend**

- CUT AREA
- FILL AREA
- BASE COURSE
- ASPHALT

**LEGEND FOR PROFILE**

- PGL
- NGL

Project Team  
Abdallahman Sabbah  
Mohammed Aishekh  
Montaser Abu Aisheh

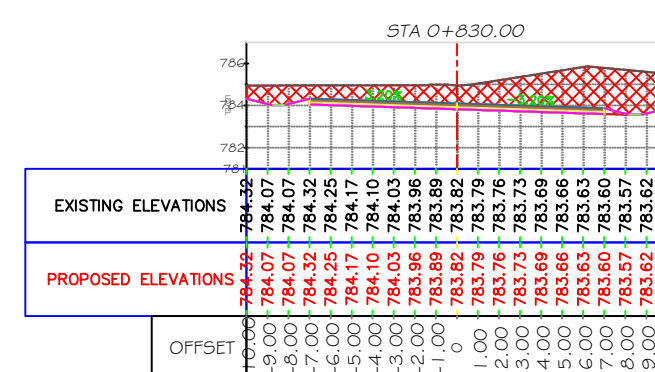
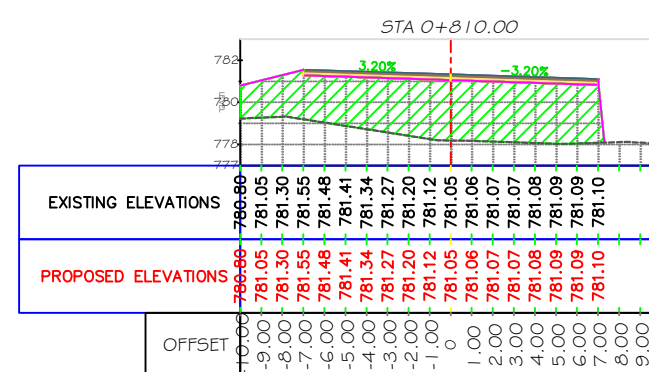
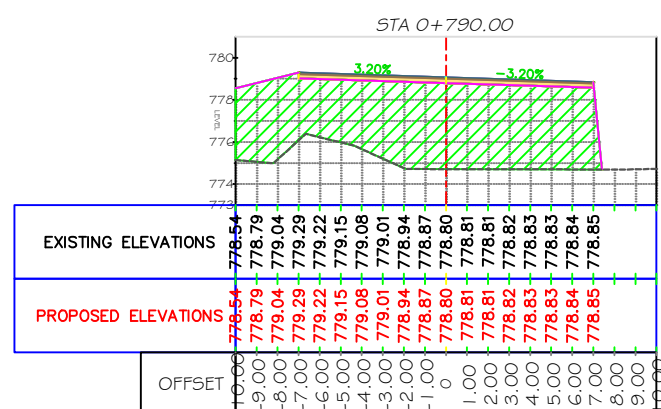
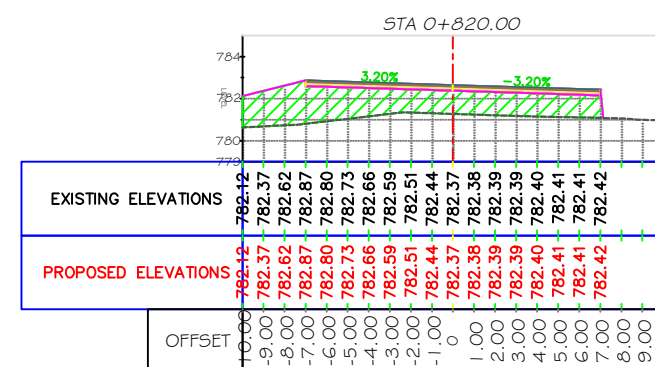
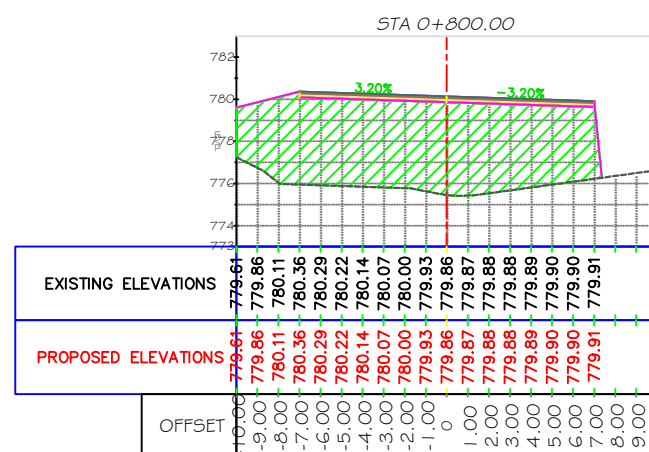
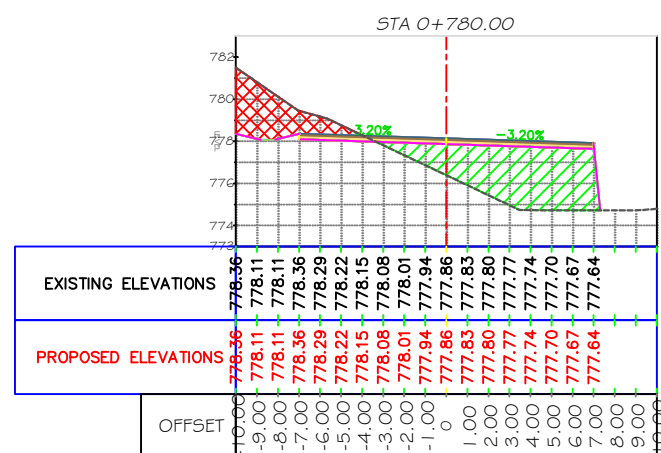
Supervisor  
Eng. Musab Shahin

Drawing Title

Section

Scale:  
1: 100

Date: JAN 2025 Drawing No.: 14





Palestine Polytechnic University  
College of Engineering  
Civil engineering department

Design and Planning the Street  
Connection Dura & Tafouh  
(Ain Nonqur)

**NOTE:**

1. ALL DIMENSIONS ARE IN METERS.
2. COORDINATES AND ELEVATIONS REFER TO THE PALESTINIAN GRID SYSTEM.

**Legend**

- CUT AREA
- FILL AREA
- BASE COURSE
- ASPHALT

**LEGEND FOR PROFILE**

- PGL
- NGL

Project Team  
Abdallahman Sabbah  
Mohammed Alshekh  
Montaser Abu Aisheh

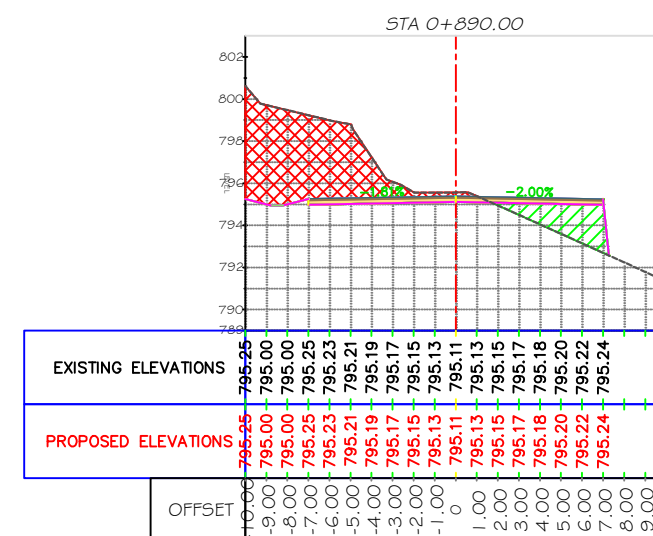
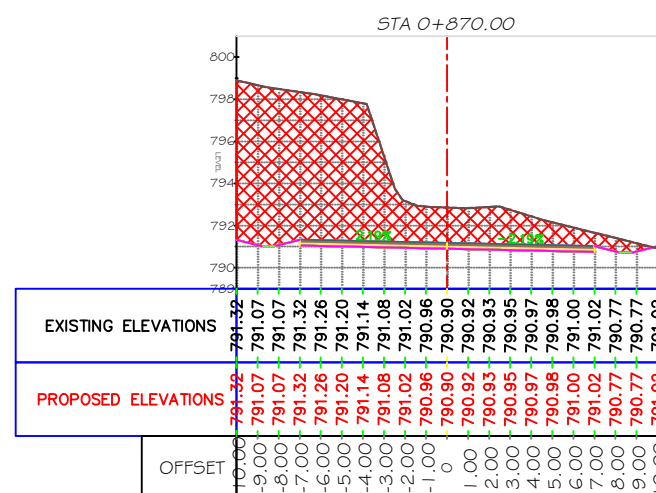
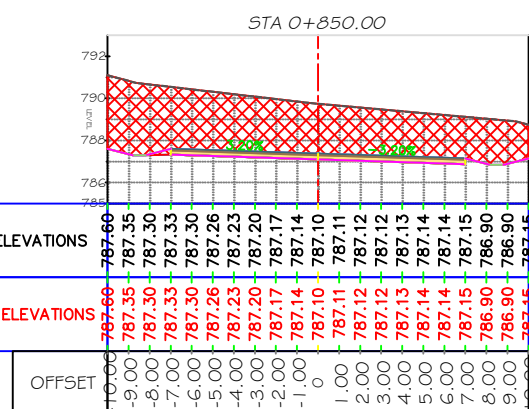
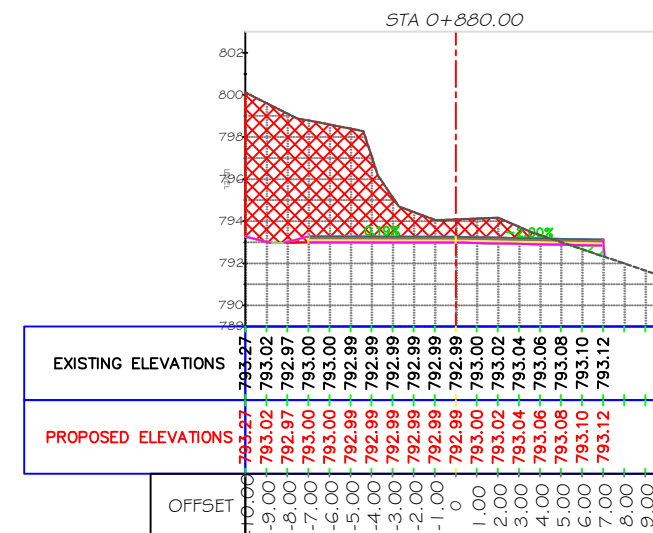
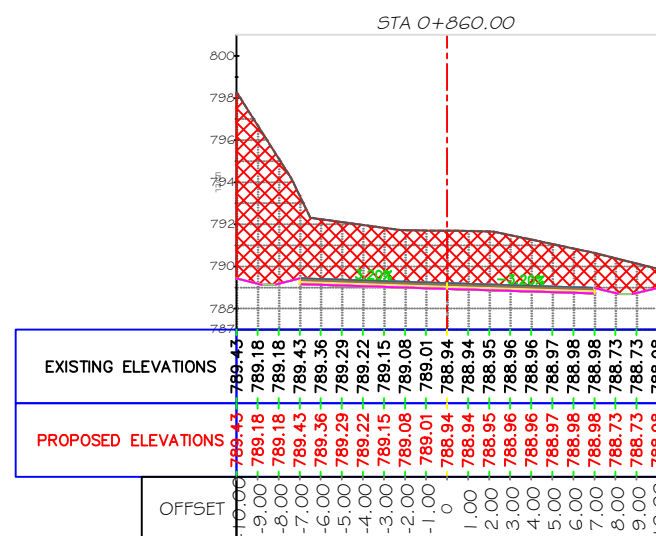
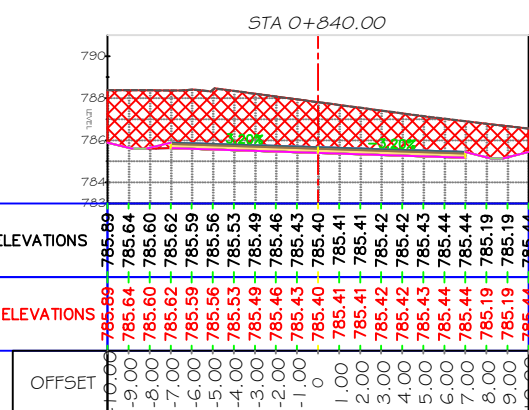
Supervisor  
Eng. Musab Shahin

Drawing Title

Section

Scale:  
1: 100

Date: JAN 2025  
Drawing No.: 15





Palestine Polytechnic University  
College of Engineering  
Civil engineering department

Design and Planning the Street  
Connection Dura & Tafouh  
(Ain Nonqur)

**NOTE:**

1. ALL DIMENSIONS ARE IN METERS.
2. COORDINATES AND ELEVATIONS REFER TO THE PALESTINIAN GRID SYSTEM.

**Legend**

- CUT AREA
- FILL AREA
- BASE COURSE
- ASPHALT

**LEGEND FOR PROFILE**

- PGL
- NGL

Project Team  
Abdallah Sabbah  
Mohammed Aishekh  
Montaser Abu Aisheh

Supervisor  
Eng. Musab Shahin

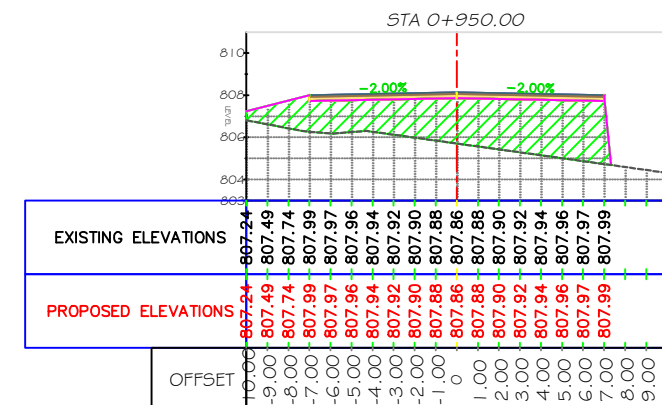
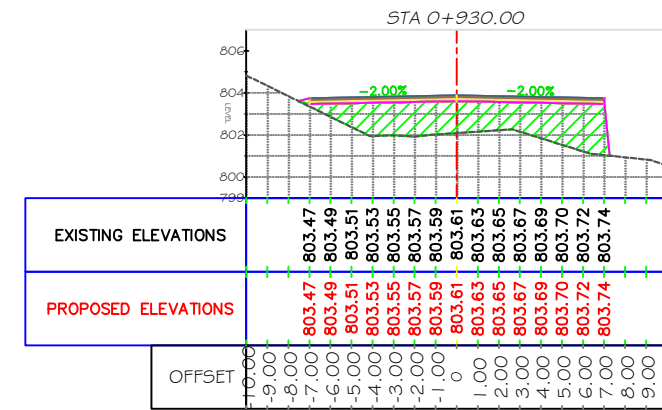
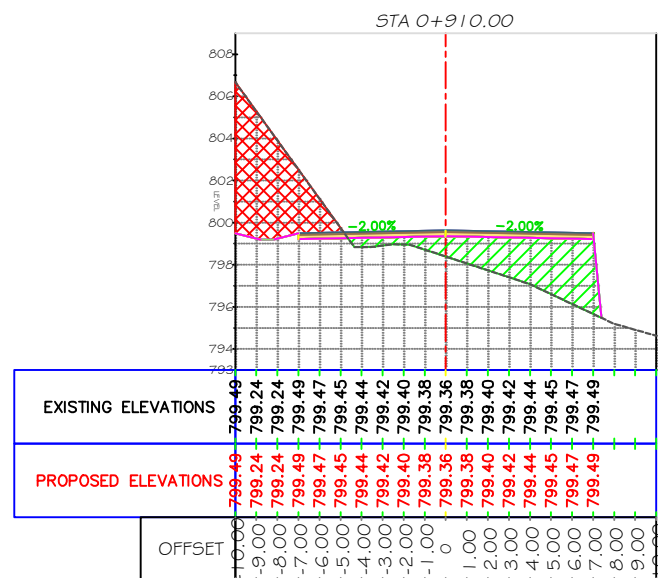
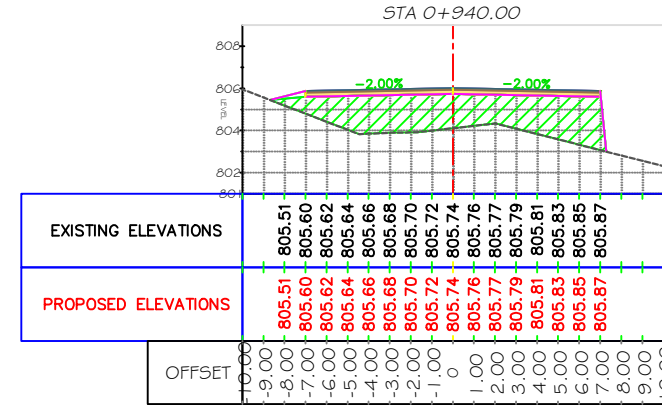
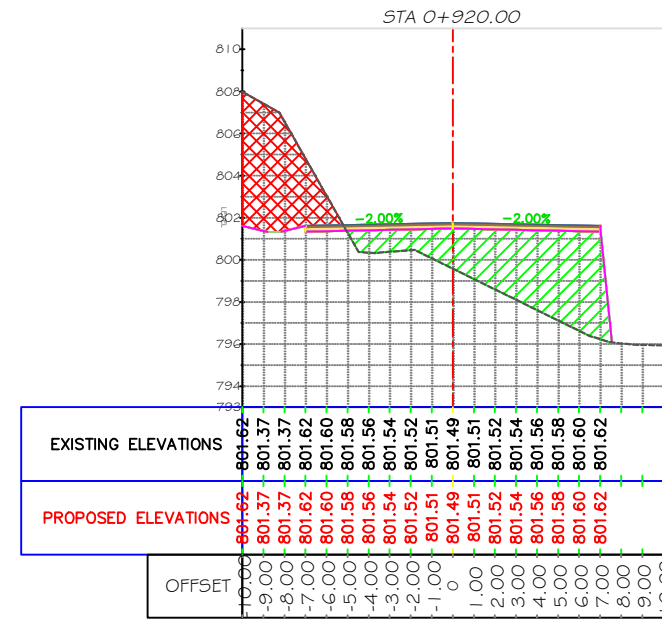
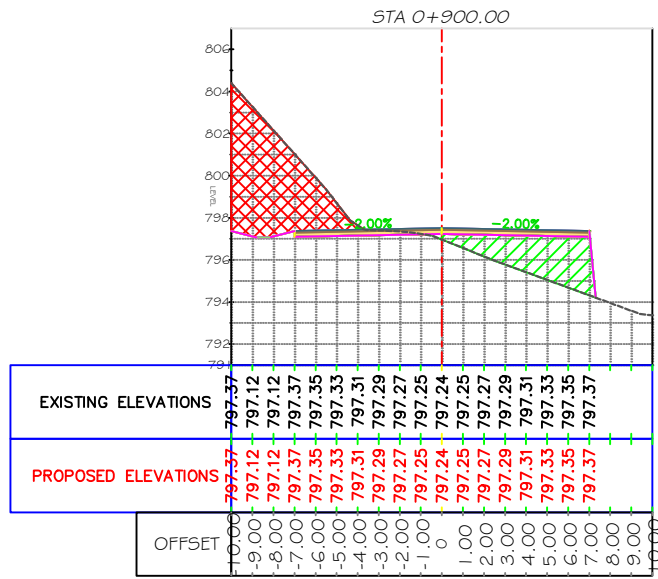
Drawing Title

Section

Scale:  
1: 100

Date:  
JAN 2025

Drawing No.:  
16





Palestine Polytechnic University  
College of Engineering  
Civil engineering department

Design and Planning the Street  
Connection Dura & Tafouh  
(Ain Nonqur)

**NOTE:**

1. ALL DIMENSIONS ARE IN METERS.
2. COORDINATES AND ELEVATIONS REFER TO THE PALESTINIAN GRID SYSTEM.

**Legend**

- CUT AREA
- FILL AREA
- BASE COURSE
- ASPHALT

**LEGEND FOR PROFILE**

- PGL
- NGL

Project Team  
Abdallahman Sabbah  
Mohammed Alshekh  
Montaser Abu Aisheh

Supervisor  
Eng. Musab Shahin

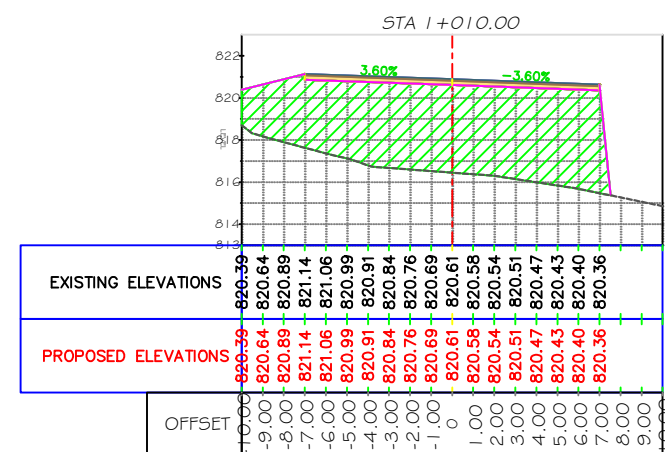
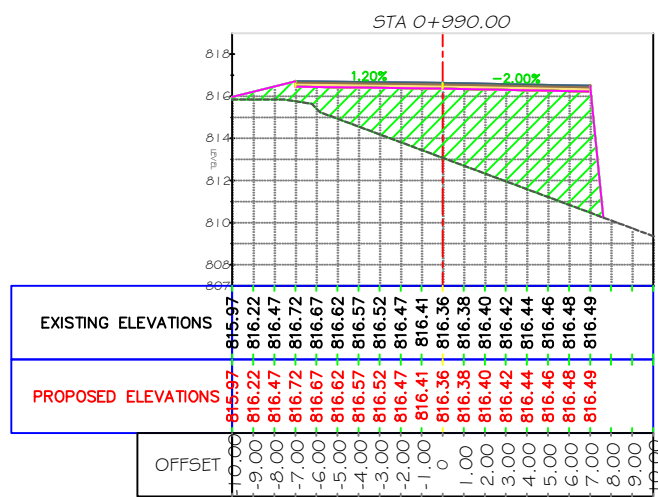
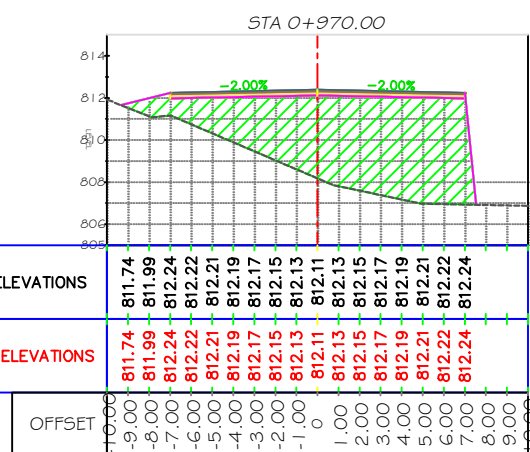
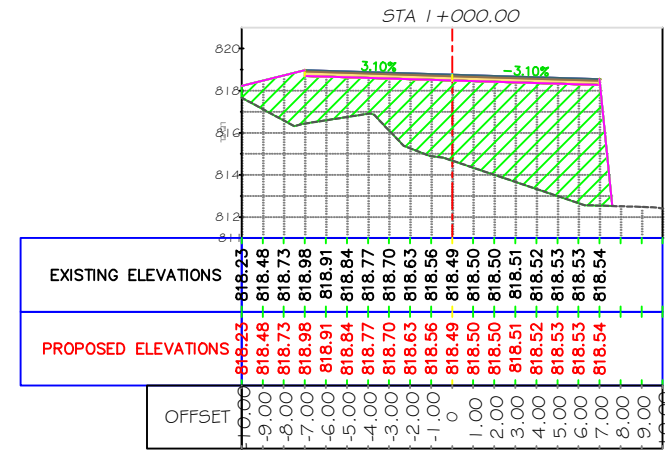
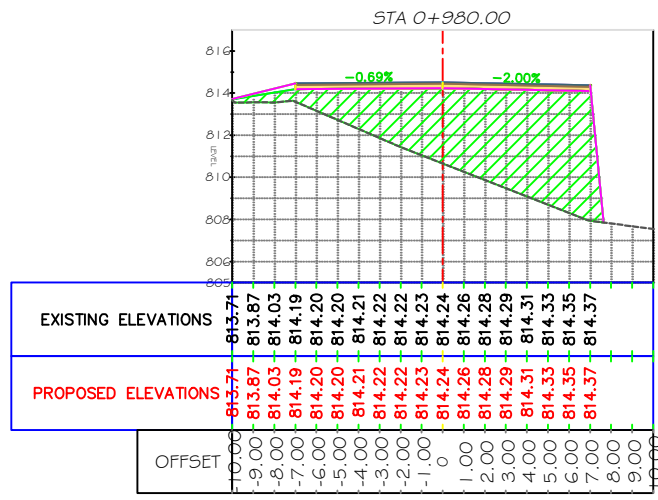
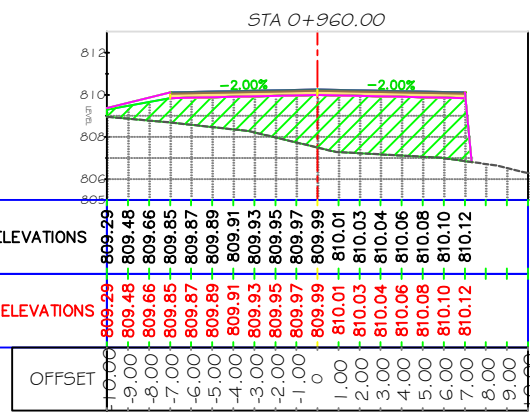
Drawing Title

Section

Scale:  
1: 100

Date:  
JAN 2025

Drawing No.:  
17





Palestine Polytechnic University  
College of Engineering  
Civil engineering department

Design and Planning the Street  
Connection Dura & Tafouh  
(Ain Nonqur)

**NOTE:**

1. ALL DIMENSIONS ARE IN METERS.
2. COORDINATES AND ELEVATIONS REFER TO THE PALESTINIAN GRID SYSTEM.

**Legend**

- CUT AREA
- FILL AREA
- BASE COURSE
- ASPHALT

**LEGEND FOR PROFILE**

- PGL
- NGL

Project Team  
Abdallahman Sabbah  
Mohammed Aishekh  
Montaser Abu Aisheh

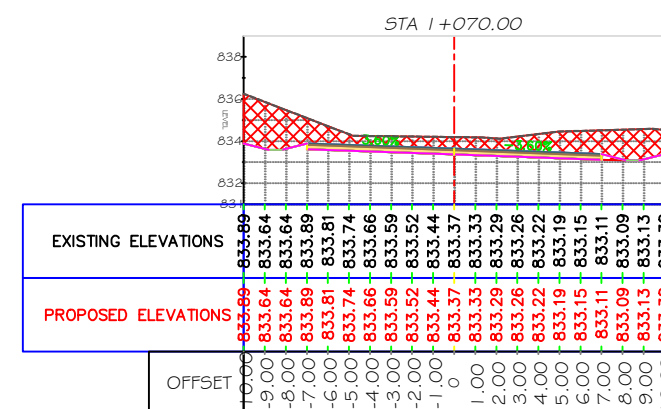
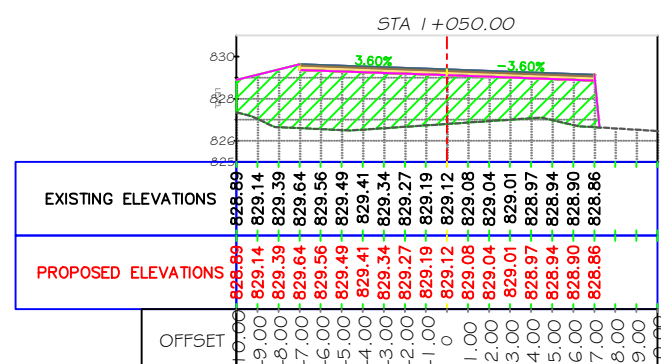
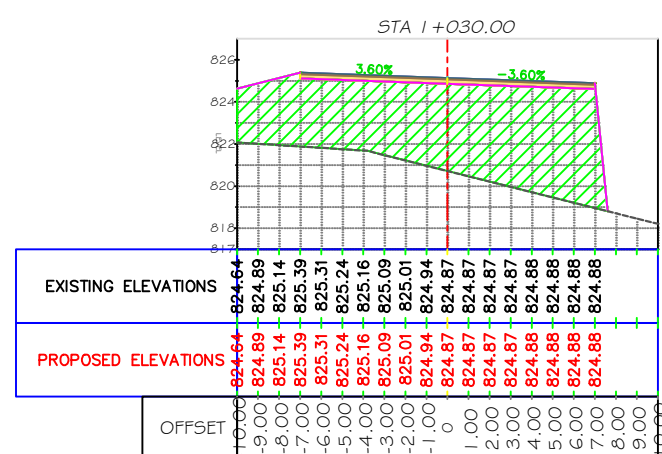
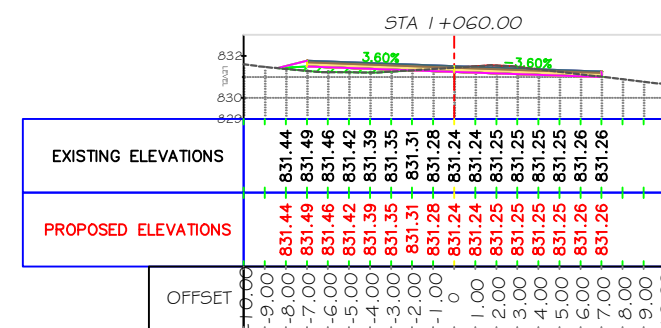
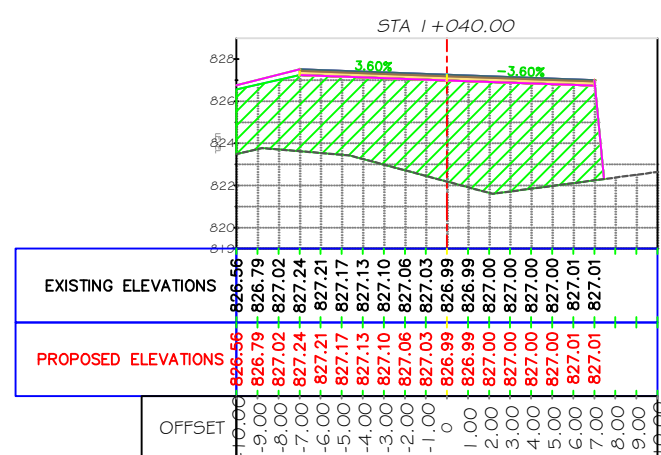
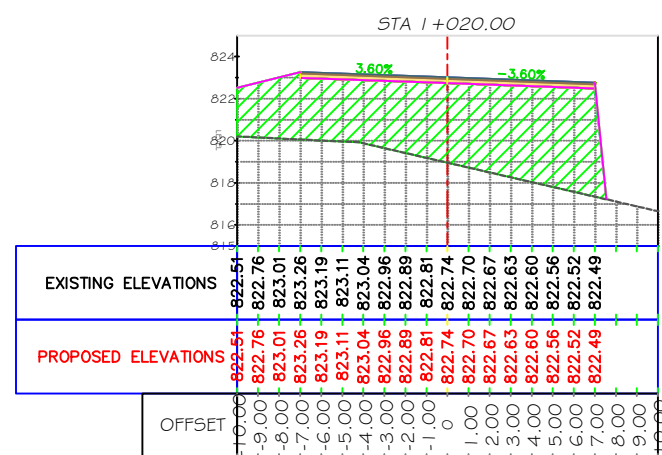
Supervisor  
Eng. Musab Shahin

Drawing Title

Section

Scale:  
1: 100

Date: JAN 2025 Drawing No.: 18









Palestine Polytechnic University  
College of Engineering  
Civil engineering department

Design and Planning the Street  
Connection Dura & Tafouh  
(Ain Nonqur)

**NOTE:**

1. ALL DIMENSIONS ARE IN METERS.
2. COORDINATES AND ELEVATIONS REFER TO THE PALESTINIAN GRID SYSTEM.

**Legend**

-  CUT AREA
-  FILL AREA
-  BASE COURSE
-  ASPHALT

**LEGEND FOR PROFILE**

-  PGL
-  NGL

Project Team  
Abdallahman Sabbah  
Mohammed Aishekh  
Montaser Abu Aisheh

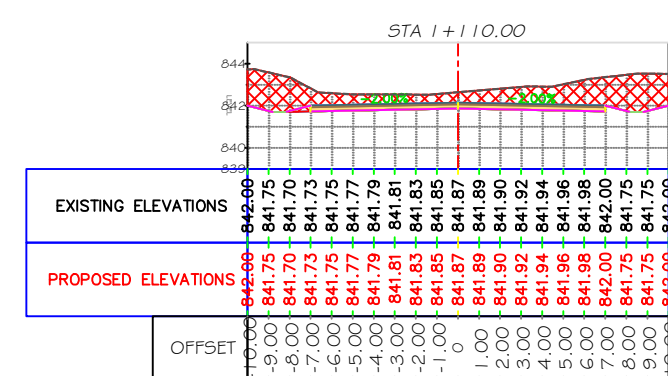
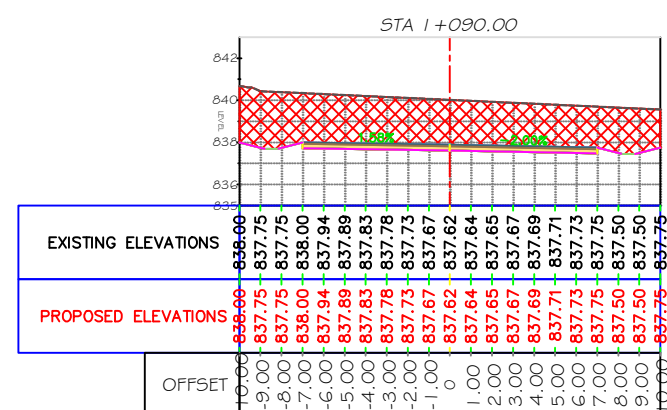
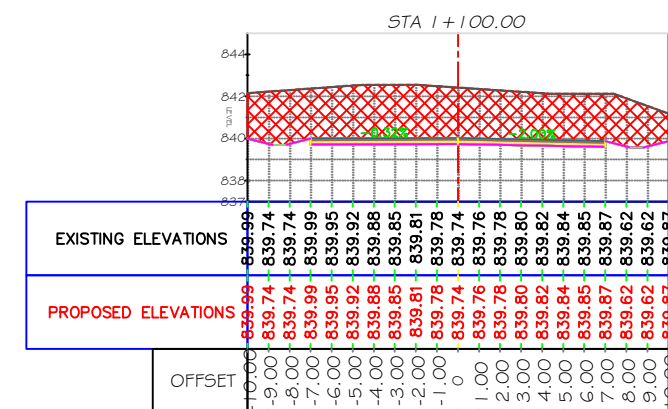
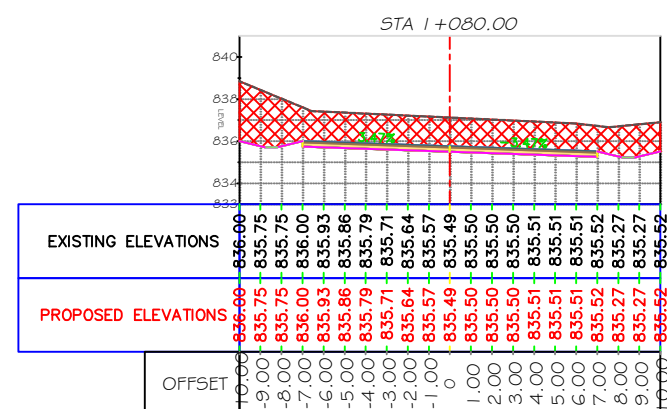
Supervisor  
Eng. Musab Shahin

Drawing Title

Section

Scale:  
1: 100

Date: JAN 2025  
Drawing No.: 19



Total Volume Table						
Station	Fill Area	Cut Area	Fill Volume	Cut Volume	Cumulative Fill Vol	Cumulative Cut Vol
0+000.00	9.13	0.62	0.00	0.00	0.00	0.00
0+010.00	1.49	8.25	53.08	44.35	53.08	44.35
0+020.00	14.23	4.42	78.59	63.33	131.67	107.68
0+030.00	35.46	11.82	248.48	81.20	380.15	188.87
0+040.00	39.53	23.44	374.99	176.29	755.14	365.16
0+050.00	39.90	38.22	397.17	308.29	1152.31	673.45
0+060.00	41.55	45.09	407.24	416.56	1559.55	1090.01
0+070.00	39.76	45.18	406.55	451.36	1966.11	1541.37
0+080.00	34.71	43.86	372.36	445.22	2338.47	1986.59
0+090.00	30.91	43.46	328.09	436.61	2666.56	2423.20
0+100.00	39.60	41.38	352.56	424.19	3019.12	2847.40
0+110.00	44.62	36.78	421.10	390.78	3440.22	3238.17
0+120.00	44.75	34.24	446.81	355.07	3887.03	3593.24
0+130.00	43.15	33.34	439.47	337.89	4326.50	3931.14
0+140.00	37.91	34.51	405.29	339.25	4731.79	4270.38
0+150.00	35.66	37.11	367.82	358.10	5099.61	4628.48
0+160.00	29.17	41.74	324.15	394.24	5423.76	5022.72
0+170.00	25.71	49.78	274.42	457.57	5698.18	5480.30
0+180.00	23.88	51.67	247.96	507.21	5946.14	5987.51
0+190.00	21.15	59.10	225.14	553.84	6171.29	6541.35

Total Volume Table						
Station	Fill Area	Cut Area	Fill Volume	Cut Volume	Cumulative Fill Vol	Cumulative Cut Vol
0+200.00	21.36	59.41	212.52	592.56	6383.81	7133.91
0+210.00	24.40	56.41	228.78	579.12	6612.58	7713.03
0+220.00	31.20	58.73	278.01	575.71	6890.59	8288.74
0+230.00	34.64	54.39	329.23	565.58	7219.82	8854.33
0+240.00	26.64	48.65	306.42	515.17	7526.24	9369.50
0+250.00	21.02	62.28	233.63	569.14	7759.87	9938.64
0+260.00	21.69	64.73	213.55	635.05	7973.42	10573.68
0+270.00	25.02	53.43	233.55	590.79	8206.97	11164.48
0+280.00	29.52	43.67	272.69	485.49	8479.66	11649.97
0+290.00	31.77	41.73	306.44	427.00	8786.09	12076.97
0+300.00	30.65	38.34	312.09	400.39	9098.18	12477.36
0+310.00	26.51	42.45	285.78	403.98	9383.96	12881.34
0+320.00	6.19	55.91	163.48	491.80	9547.44	13373.14
0+330.00	1.18	75.71	36.85	658.08	9584.29	14031.21
0+340.00	3.40	77.23	22.91	764.71	9607.20	14795.92
0+350.00	6.18	75.16	47.90	761.97	9655.10	15557.89
0+360.00	3.80	80.15	49.92	776.57	9705.02	16334.46
0+370.00	5.63	84.88	47.15	825.17	9752.17	17159.63
0+380.00	9.55	76.41	75.86	806.44	9828.03	17966.07
0+390.00	9.08	78.57	93.12	774.88	9921.15	18740.95

Total Volume Table						
Station	Fill Area	Cut Area	Fill Volume	Cut Volume	Cumulative Fill Vol	Cumulative Cut Vol
0+400.00	6.99	81.97	80.32	802.69	10001.47	19543.64
0+410.00	0.07	87.70	35.27	848.37	10036.74	20392.01
0+420.00	0.01	77.14	0.38	824.24	10037.11	21216.25
0+430.00	0.82	63.35	4.16	702.46	10041.27	21918.71
0+440.00	3.09	53.27	19.58	583.11	10060.85	22501.82
0+450.00	14.29	49.55	86.92	514.11	10147.77	23015.93
0+460.00	17.59	46.40	159.41	479.76	10307.17	23495.69
0+470.00	7.25	52.55	124.23	494.75	10431.40	23990.45
0+480.00	7.73	46.71	74.90	496.29	10506.30	24486.74
0+490.00	7.65	46.92	76.87	468.13	10583.17	24954.87
0+500.00	6.27	44.60	69.57	457.56	10652.73	25412.43
0+510.00	12.33	43.34	92.99	439.67	10745.72	25852.10
0+520.00	13.12	45.30	127.23	443.21	10872.95	26295.31
0+530.00	6.18	51.18	96.48	482.42	10969.43	26777.73
0+540.00	1.41	60.84	37.93	560.12	11007.36	27337.85
0+550.00	0.23	77.48	8.18	691.62	11015.54	28029.47
0+560.00	0.01	77.13	1.19	773.07	11016.73	28802.55
0+570.00	0.01	88.48	0.09	871.36	11016.82	29673.91
0+580.00	0.46	89.36	2.45	871.98	11019.27	30545.89
0+590.00	0.25	91.72	3.67	887.32	11022.94	31433.21

Total Volume Table						
Station	Fill Area	Cut Area	Fill Volume	Cut Volume	Cumulative Fill Vol	Cumulative Cut Vol
0+600.00	0.04	119.18	1.49	1034.15	11024.43	32467.36
0+610.00	1.12	114.89	6.02	1148.95	11030.45	33616.31
0+620.00	0.09	130.14	6.28	1204.36	11036.73	34820.67
0+630.00	0.00	137.60	0.47	1318.66	11037.20	36139.33
0+640.00	0.00	144.80	0.00	1392.42	11037.20	37531.75
0+650.00	0.03	139.42	0.17	1401.22	11037.37	38932.97
0+660.00	0.56	132.29	3.06	1338.04	11040.43	40271.00
0+670.00	0.00	123.43	2.89	1257.49	11043.31	41528.50
0+680.00	3.15	121.53	16.31	1203.60	11059.62	42732.10
0+690.00	0.51	108.44	18.94	1128.85	11078.56	43860.95
0+700.00	0.99	108.42	7.69	1063.96	11086.25	44924.91
0+710.00	0.25	102.08	6.33	1033.42	11092.58	45958.34
0+720.00	1.29	103.27	8.87	949.21	11101.46	46907.54
0+730.00	1.80	103.79	15.43	1035.32	11116.88	47942.86
0+740.00	0.00	120.11	10.46	1043.13	11127.34	48985.99
0+750.00	0.00	101.90	0.00	1146.67	11127.34	50132.66
0+760.00	0.02	69.55	0.11	889.51	11127.46	51022.17
0+770.00	16.44	17.82	79.13	456.55	11206.58	51478.72
0+780.00	58.85	0.00	369.31	94.45	11575.90	51573.16
0+790.00	103.52	0.00	811.91	0.00	12387.81	51573.16

Total Volume Table						
Station	Fill Area	Cut Area	Fill Volume	Cut Volume	Cumulative Fill Vol	Cumulative Cut Vol
0+800.00	102.18	0.00	1037.60	0.00	13425.41	51573.16
0+810.00	69.86	0.00	867.48	0.00	14292.88	51573.16
0+820.00	39.79	0.00	553.34	0.00	14846.23	51573.16
0+830.00	0.00	14.93	201.85	73.22	15048.08	51646.38
0+840.00	0.00	43.55	0.00	294.21	15048.08	51940.60
0+850.00	0.00	61.07	0.00	529.58	15048.08	52470.18
0+860.00	0.00	78.64	0.00	709.27	15048.08	53179.45
0+870.00	0.00	95.84	0.00	893.10	15048.08	54072.55
0+880.00	0.00	78.85	0.00	873.45	15048.08	54945.99
0+890.00	0.06	59.93	0.32	693.91	15048.40	55639.90
0+900.00	0.22	55.94	1.44	579.37	15049.84	56219.27
0+910.00	1.00	51.31	6.11	536.26	15055.95	56755.53
0+920.00	6.40	44.94	36.99	481.24	15092.94	57236.77
0+930.00	0.02	31.65	32.08	382.93	15125.02	57619.70
0+940.00	0.18	28.21	1.00	299.28	15126.02	57918.99
0+950.00	0.01	20.08	0.95	241.42	15126.97	58160.40
0+960.00	0.31	19.48	1.58	197.75	15128.55	58358.16
0+970.00	10.81	14.56	55.59	170.18	15184.14	58528.34
0+980.00	7.19	18.47	89.99	165.14	15274.14	58693.48
0+990.00	4.31	20.26	57.52	193.63	15331.65	58887.11

Total Volume Table						
Station	Fill Area	Cut Area	Fill Volume	Cut Volume	Cumulative Fill Vol	Cumulative Cut Vol
1+000.00	2.47	20.62	31.39	221.92	15363.05	59109.03
1+010.00	5.13	11.28	35.78	171.13	15398.83	59280.16
1+020.00	6.69	9.31	55.86	111.27	15454.68	59391.42
1+030.00	9.36	6.80	76.04	86.97	15530.73	59478.39
1+040.00	9.99	4.03	92.71	58.61	15623.44	59537.00
1+050.00	0.00	31.99	48.27	181.90	15671.71	59718.90
1+060.00	0.00	82.45	0.00	573.53	15671.71	60292.43
1+070.00	0.00	107.62	0.00	953.14	15671.71	61245.56
1+080.00	0.00	120.01	0.00	1142.95	15671.71	62388.52
1+090.00	0.00	133.82	0.00	1269.19	15671.71	63657.71
1+100.00	0.00	138.44	0.00	1361.33	15671.71	65019.03
1+110.00	0.00	110.63	0.00	1245.38	15671.71	66264.41