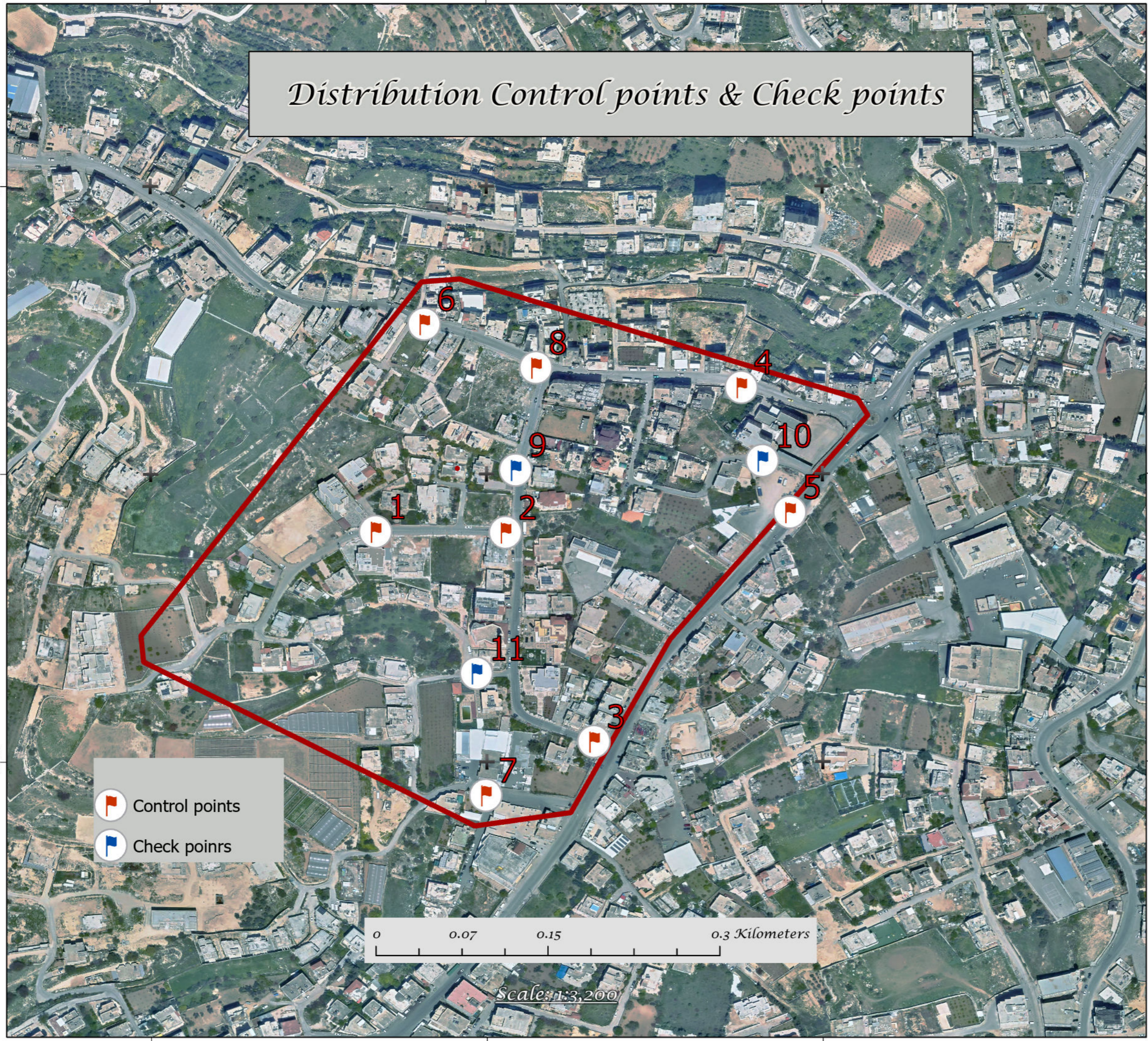




Distribution Control points & Check points

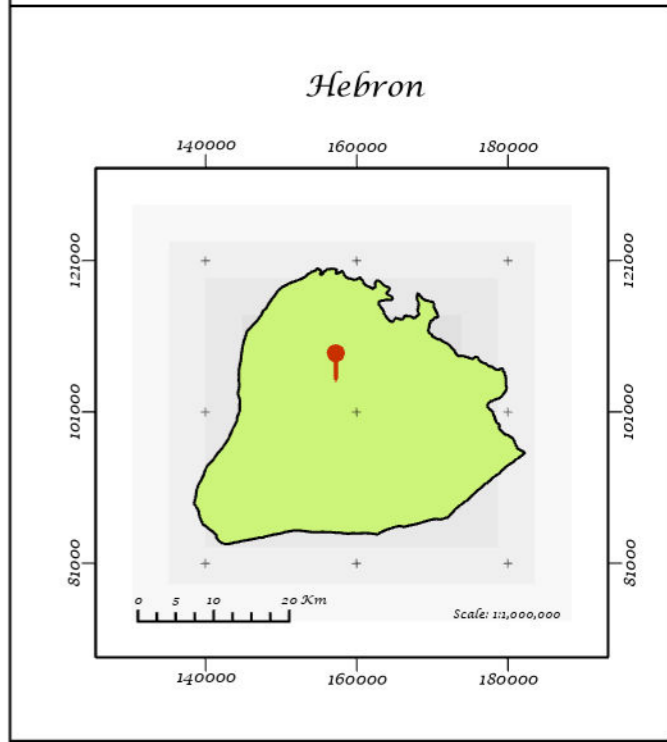


-  Control points
-  Check points



Palestine Polytechnic University
College of Engineering
Civil Engineering Department

Using aerial photography techniques
to monitor and enforce building codes



Project Team
Aseel Abo Dawod & Bara Al Sharif

Project Supervisor
Msc. Musab Shahin

PCS: Palestine 1923 Palestine Grid
Projection: Cassini
Scale factor: 1.0000
Map unit: Meter

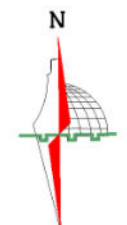


Fig 3.3-2