

Palestine Polytechnic University
Colleg of Engineering and Technology

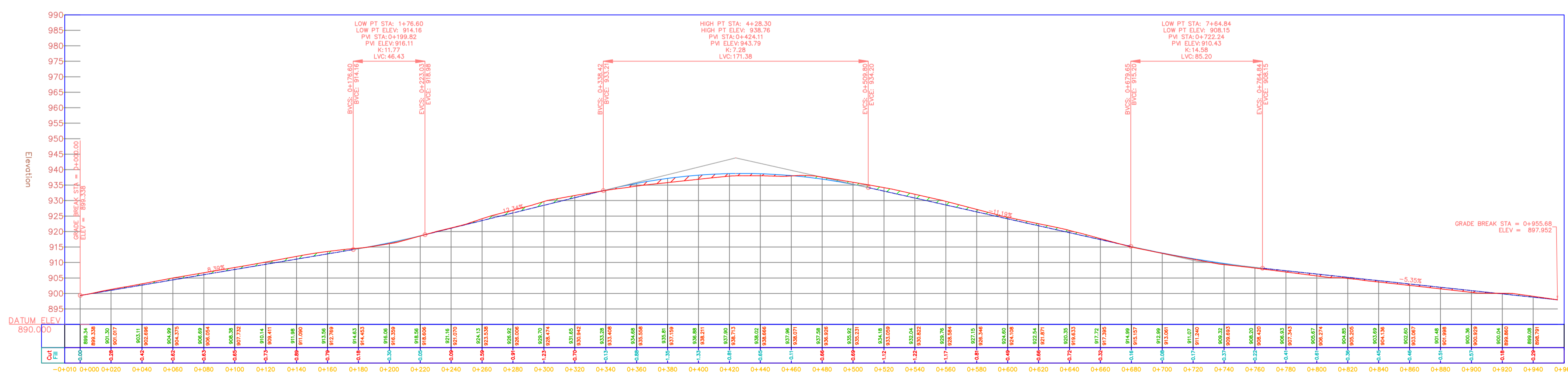
Rehabilitation and design of road linking Wadi Al-Haria and Al-Girnata School through Brathers mosque crossroads (Jabal Al-Sharif)

Designed By:
Bayan Fataftah
Rajaa Najajreh
Yousef Alamleh

Supervisor:
Faydi Shabana

30/5/2020
Scale
1:2000

Plan & Profile
View





Redesigning the road between Wad Al-Haria Street and Granada Street through Al-Ekhwa Junction

Prepared By:

1. Bayan M Fataftah
2. Raja' SH Alnajajrah
3. Yousef A Amleh

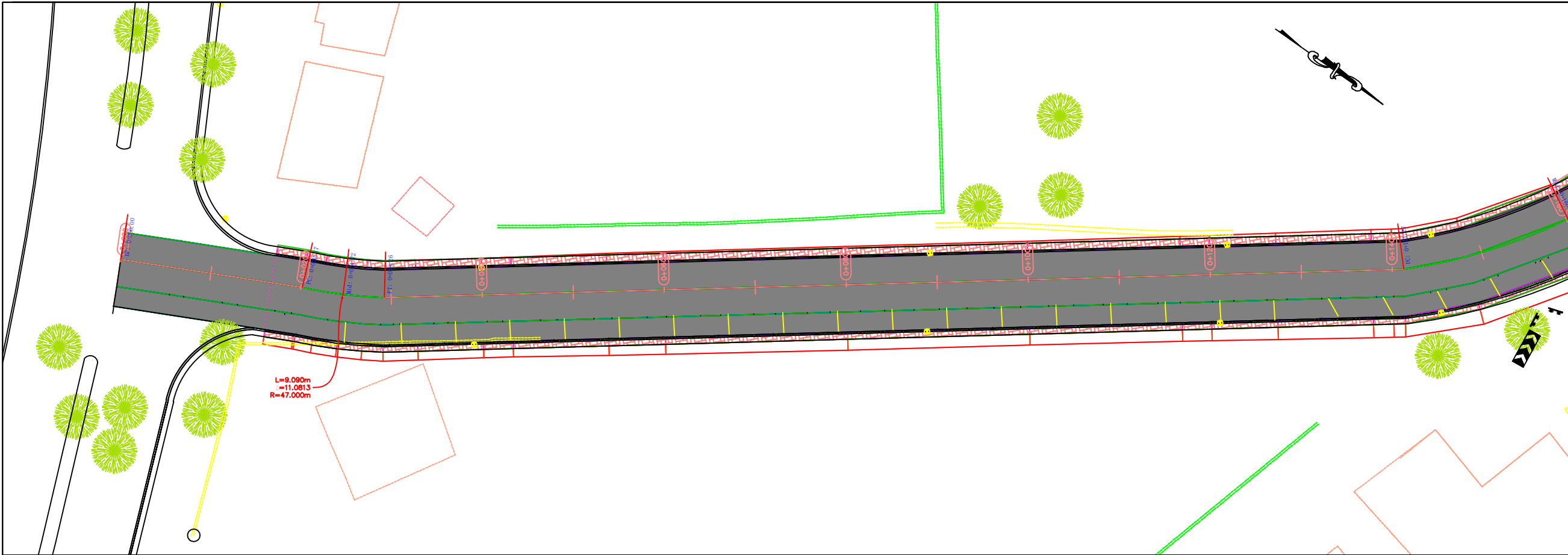
Designer Supervisor :

Eng . Faydi Shabana Tamimi

May 2020

Design Drawing

Beit Wazan TO Sarra Road From
ST. 0+000.00 To ST. 0+928.60



NOTE:
 1. ALL DIMENSIONS ARE IN METERS.
 2. COORDINATES AND ELEVATIONS REFER TO THE PALESTINIAN GRID SYSTEM.

LEGEND AND ABBREVIATIONS

R.O.W	---
PROP. CENTERLINE	-----
PROP. BASECOURS	=====
EXISTING ASPHALT ROAD	-----
EXISTING CONCRETE WALL	-----
EXISTING BUILDING	□
ELECTRIC POLE	⊗
TELEPHONE POLE	⊕
TELEPHONE MANHOLE	⊙
HIGH VOLTAGE POLE	⊗
EXISTING TREE	⊗

LEGEND FOR PROFILE

---	PGL
---	NGL

Supervision:
 Palestine Polytechnic University



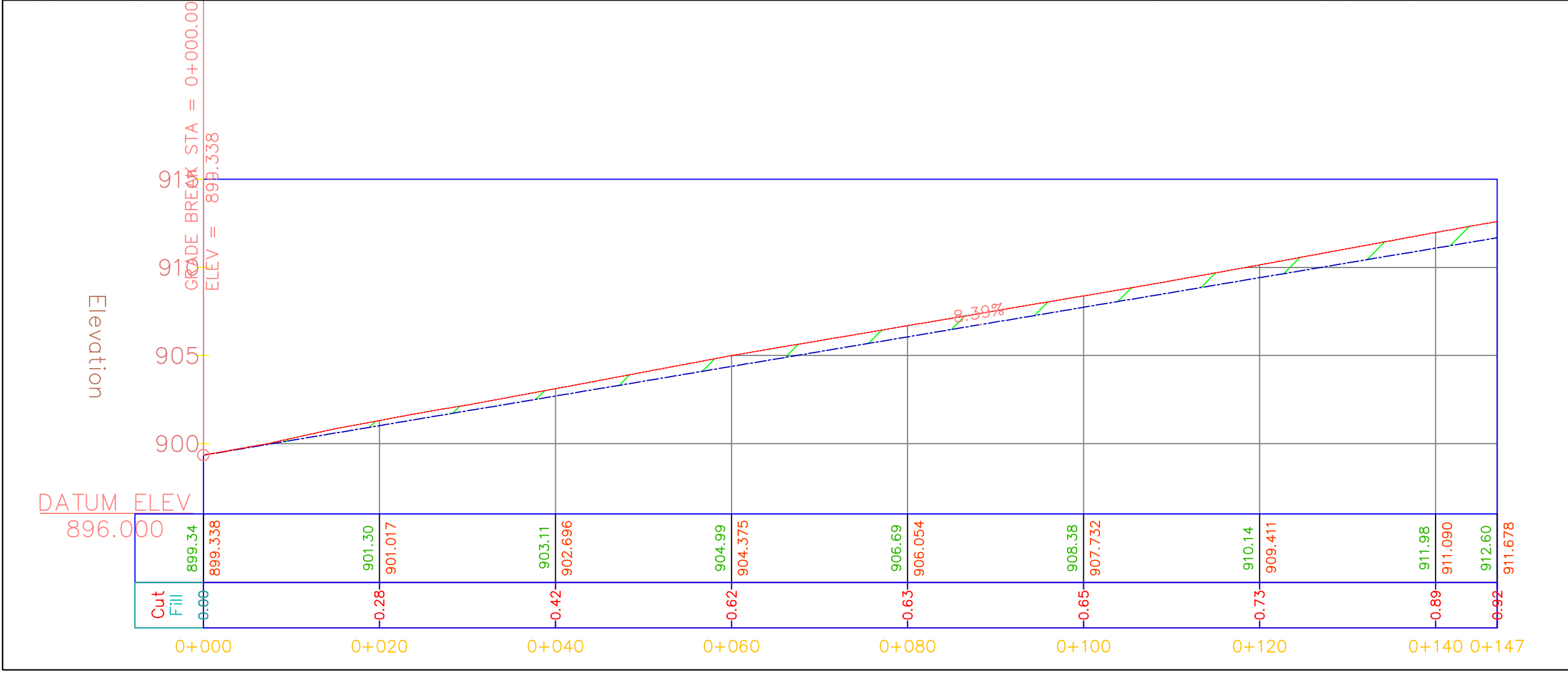
Design Drawing

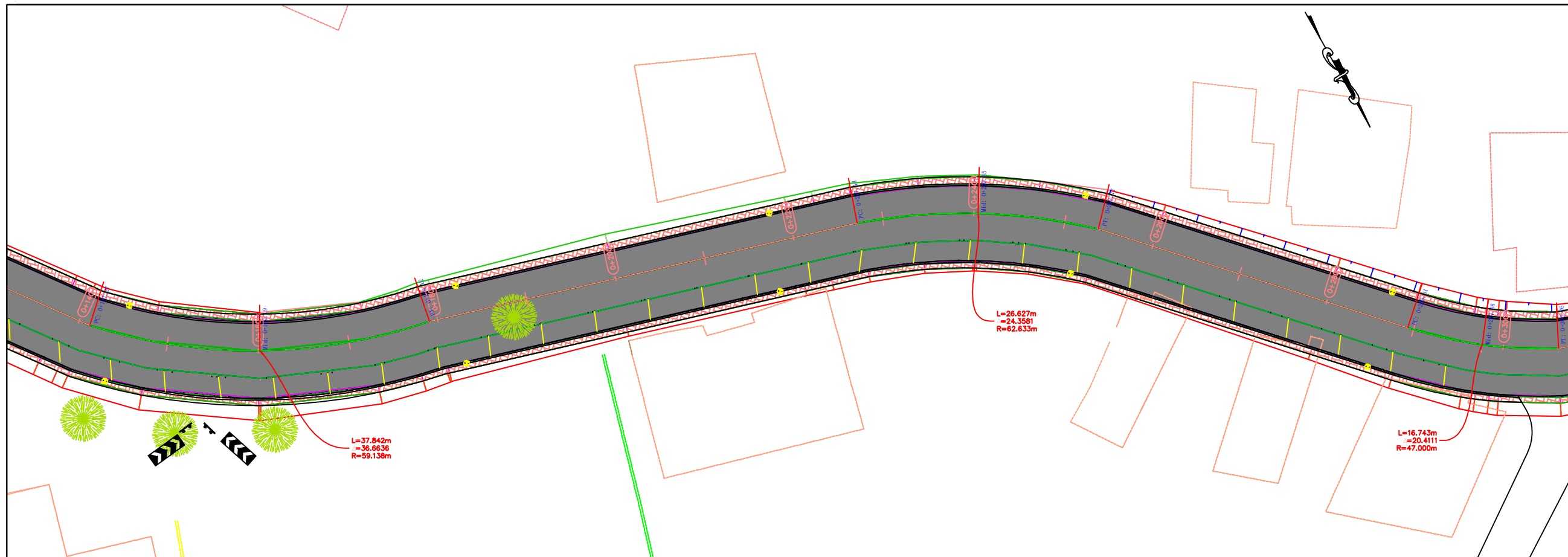
Project Name:
 Redesigning the road between Wad Al-Haria Street and Granada Street through Al-Ekhwa Junction

Drawing Details :
 PLAN & PROFILE

Designer/Supervisor :	Designed by:
Engineer :	Bayan M. Fataftah
Faydi Shabana Tamimi	Rajaa SH Alnajarah
	Yousef A. Andeh

Scale: H: 1/500 V: 1/200
 Date: MAY. 2020 Drawing No.:





NOTE:
 1. ALL DIMENSIONS ARE IN METERS.
 2. COORDINATES AND ELEVATIONS REFER TO THE PALESTINIAN GRID SYSTEM.

LEGEND AND ABBREVIATIONS

R.O.W	---
PROP. CENTERLINE	-----
PROP. BASECOURS	=====
EXISTING ASPHALT ROAD	-----
EXISTING CONCRETE WALL	-----
EXISTING BUILDING	□
ELECTRIC POLE	⊗
TELEPHONE POLE	⊕
TELEPHONE MANHOLE	⊙
HIGH VOLTAGE POLE	⊗
EXISTING TREE	⊗

LEGEND FOR PROFILE

---	PGL
---	NGL

Supervision:
 Palestine Polytechnic University

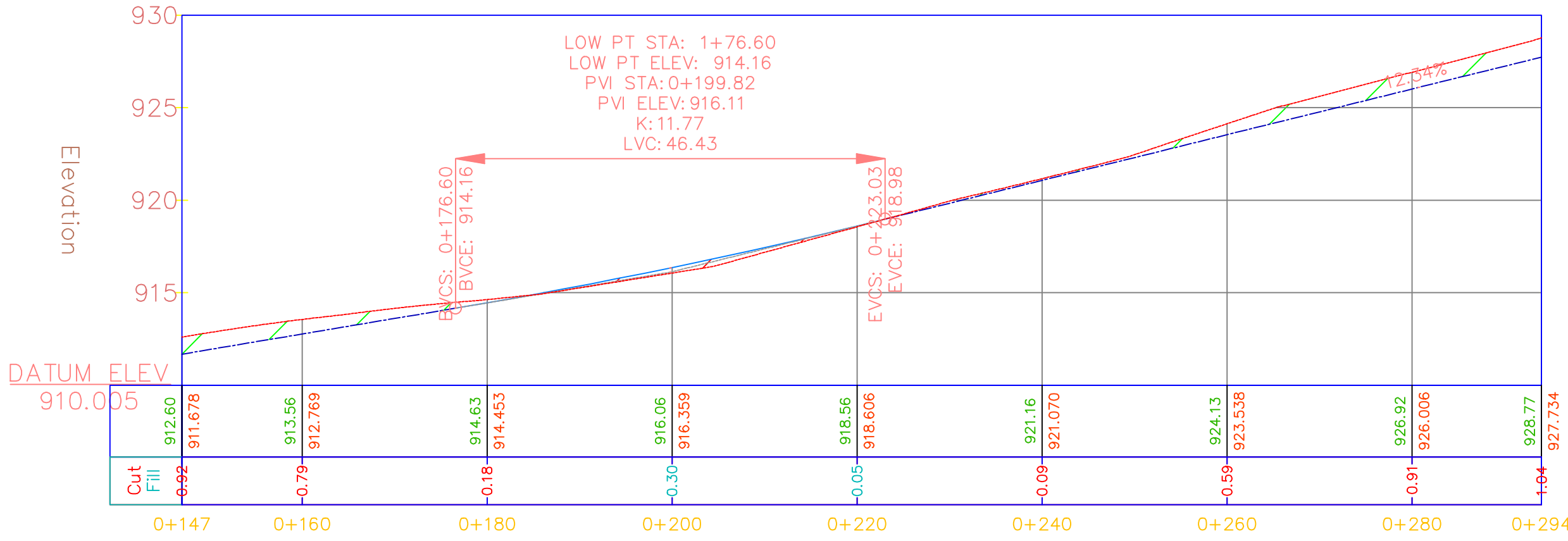


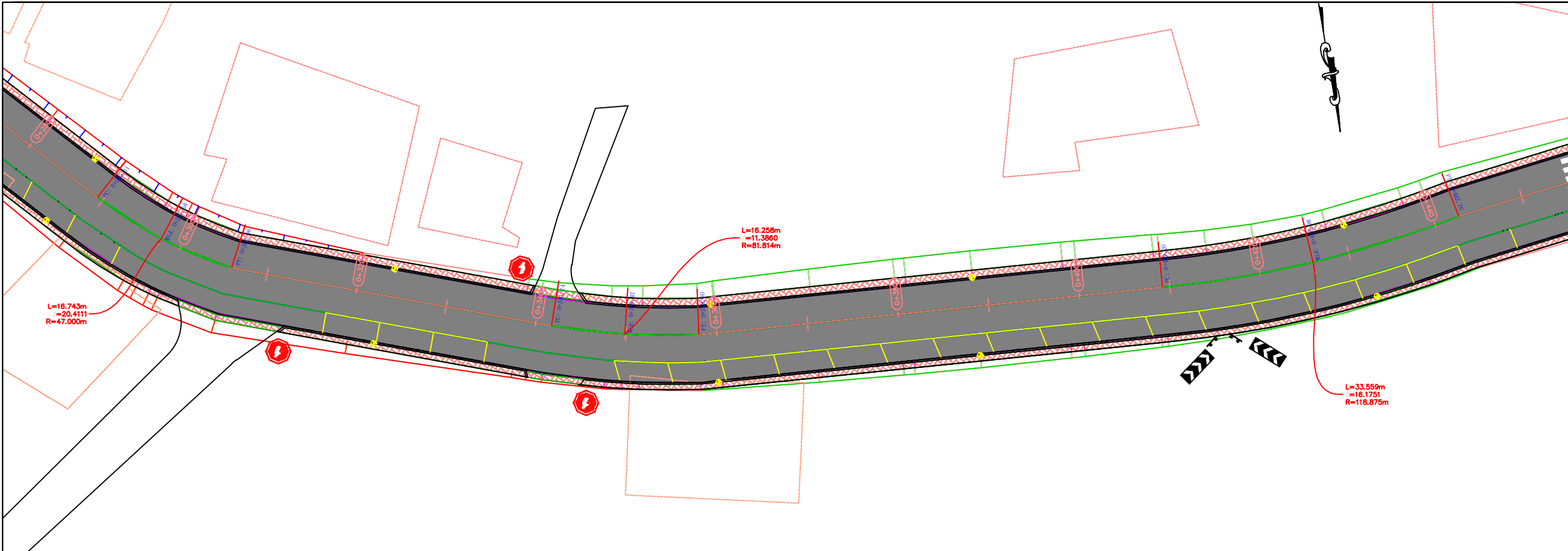
Design Drawing

Project Name:
 Redesigning the road between Wad Al-Haria Street and Granada Street through Al-Ekhwa Junction

Drawing Details :
 PLAN & PROFILE

Designer/Supervisor :	Designed by:
Engineer :	Bayan M. Fataflah
Faydi Shabana Tamimi	Rajaa SH Almajrah
	Yousef A. Andeh
Scale:	H: 1/500 V: 1/200
Date:	Drawing No.:
MAY. 2020	





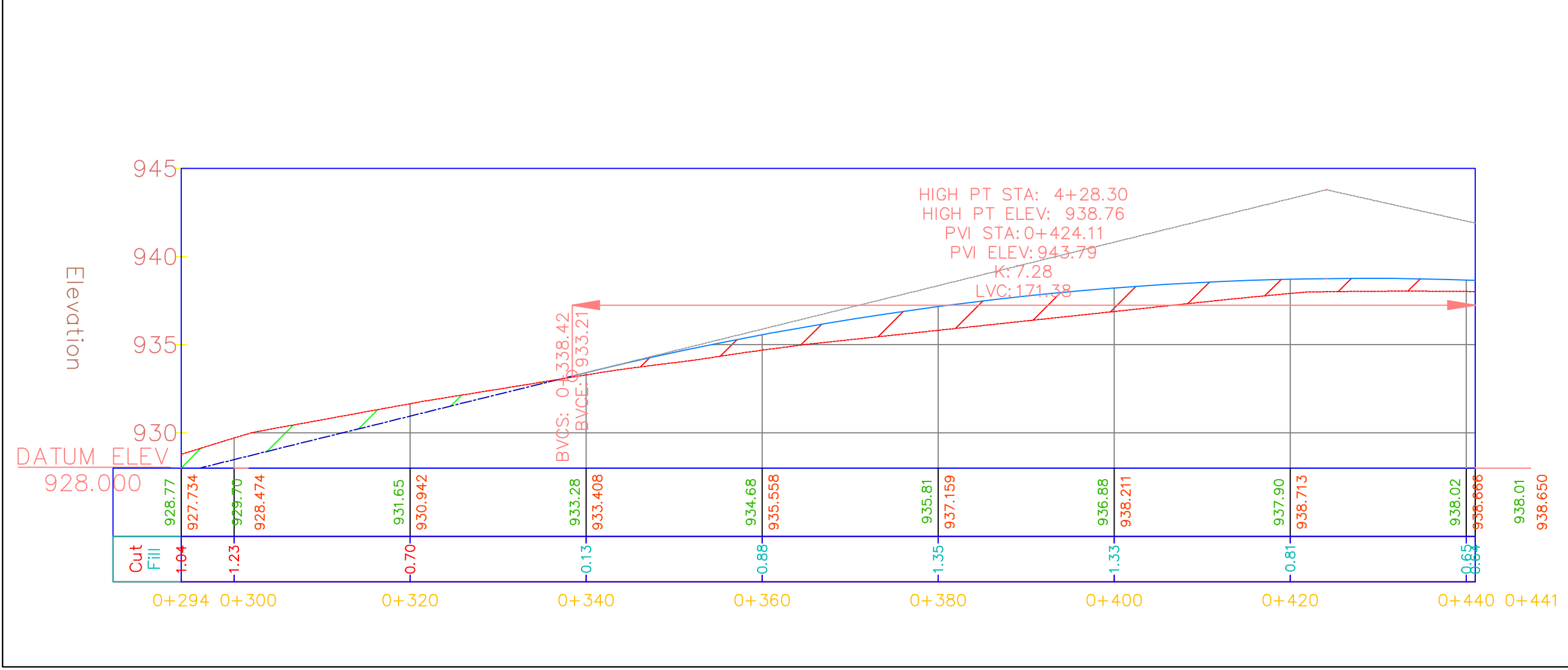
NOTE:
 1. ALL DIMENSIONS ARE IN METERS.
 2. COORDINATES AND ELEVATIONS REFER TO THE PALESTINIAN GRID SYSTEM.

LEGEND AND ABBREVIATIONS

R.O.W	---
PROP. CENTERLINE	-----
PROP. BASECOURS	=====
EXISTING ASPHALT ROAD	-----
EXISTING CONCRETE WALL	-----
EXISTING BUILDING	-----
ELECTRIC POLE	⊗
TELEPHONE POLE	⊕
TELEPHONE MANHOLE	⊕
HIGH VOLTAGE POLE	⊗
EXISTING TREE	⊗

LEGEND FOR PROFILE

---	PGL
---	NGL



Supervision:
 Palestine Polytechnic University

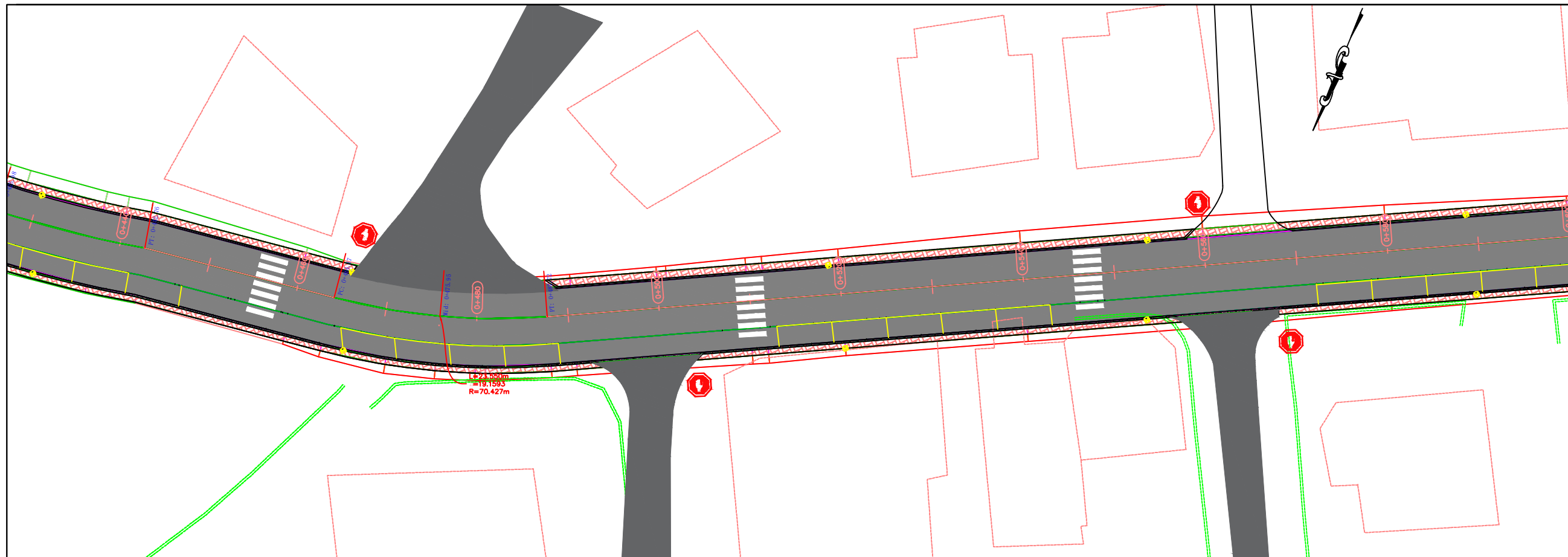


Design Drawing

Project Name:
 Redesigning the road between
 Wad Al-Haria Street and
 Granada Street through
 Al-Ekhwa Junction

Drawing Details :
 PLAN & PROFILE

Designer/Supervisor :	Designed by:
Engineer :	Bayan M. Fataflah
Faydi Shabana Tamimi	Rajaa SH Alnajarah
	Yousef A Andeh
Scale:	H: 1/500 V: 1/200
Date:	MAY. 2020
Drawing No.:	



NOTE:
 1. ALL DIMENSIONS ARE IN METERS.
 2. COORDINATES AND ELEVATIONS REFER TO THE PALESTINIAN GRID SYSTEM.

LEGEND AND ABBREVIATIONS

R.O.W	---
PROP. CENTERLINE	-----
PROP. BASECOURS	=====
EXISTING ASPHALT ROAD	-----
EXISTING CONCRETE WALL	-----
EXISTING BUILDING	-----
ELECTRIC POLE	⊗
TELEPHONE POLE	⊕
TELEPHONE MANHOLE	⊕
HIGH VOLTAGE POLE	⊗
EXISTING TREE	⊗

LEGEND FOR PROFILE

---	PGL
---	NGL

Supervision:
 Palestine Polytechnic University

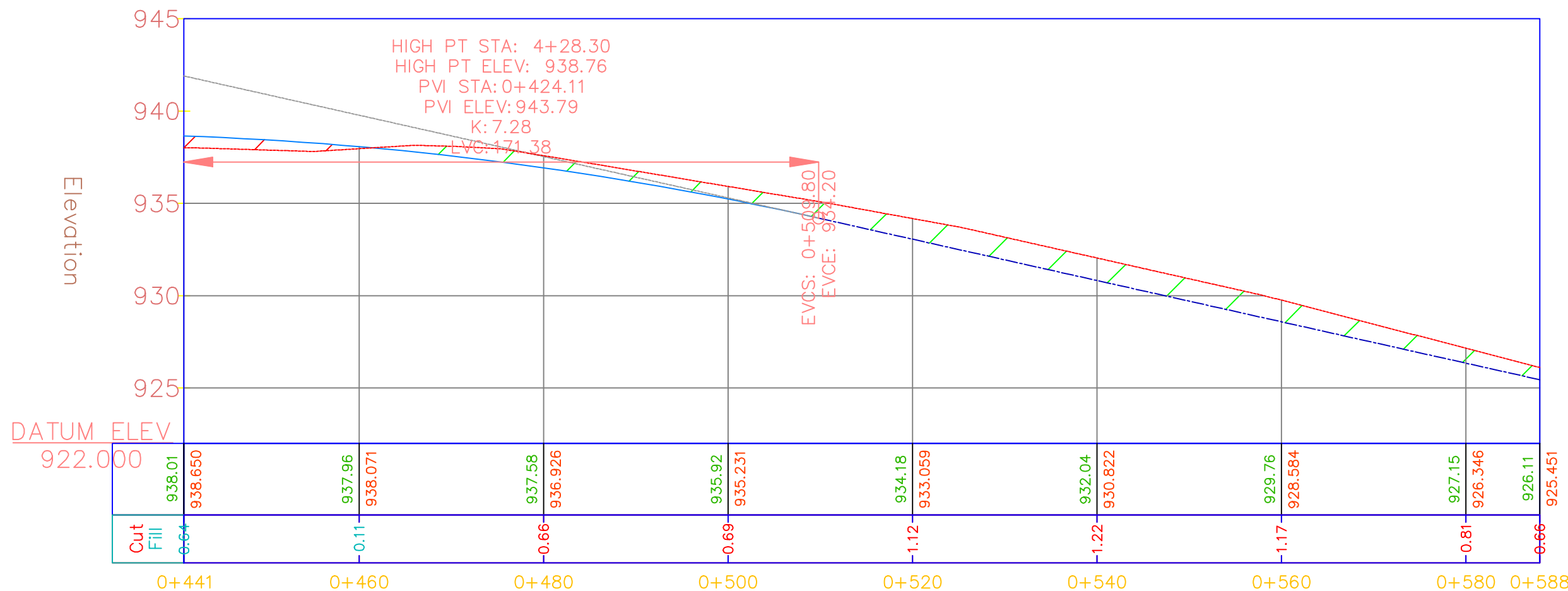


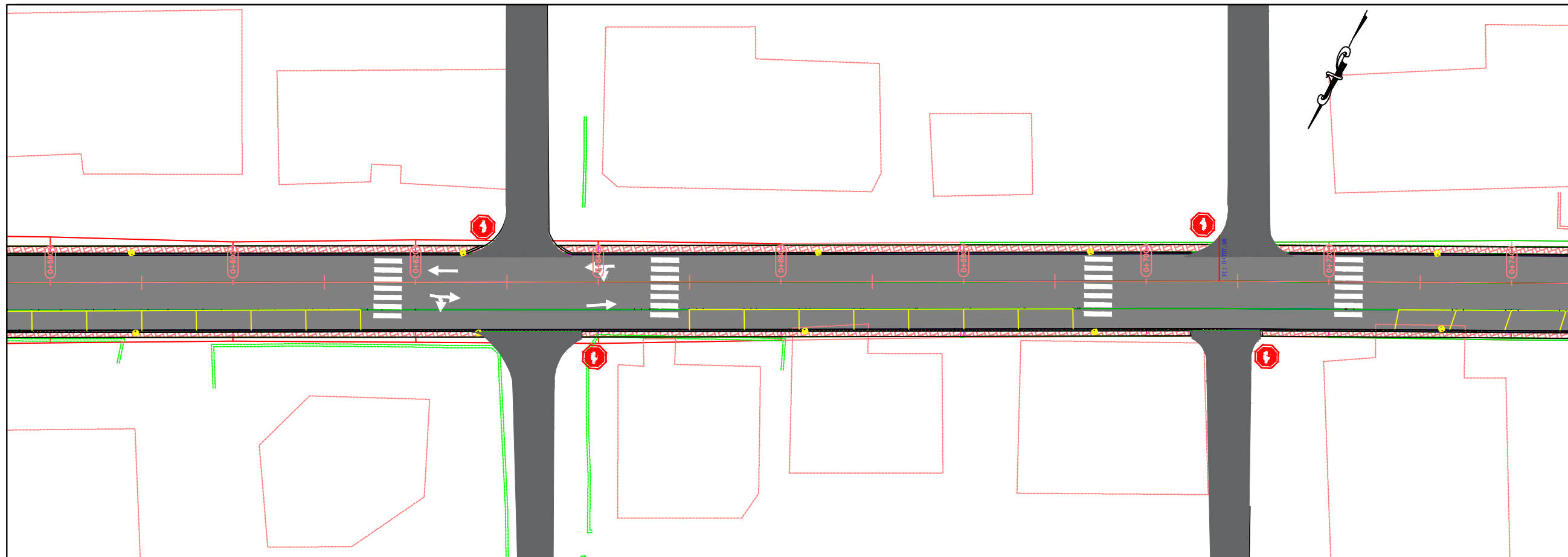
Design Drawing

Project Name:
 Redesigning the road between
 Wad Al-Haria Street and
 Granada Street through
 Al-Ekhwa Junction

Drawing Details :
 PLAN & PROFILE

Designer Supervisor :	Designed by:
Engineer :	Bayan M Fataflah
Faydi Shabana Tamimi	Rajaa SH Alnajarah
	Yousef A Andeh
Scale: H: 1/500	V: 1/200
Date: MAY. 2020	Drawing No.:





NOTE:
 1. ALL DIMENSIONS ARE IN METERS.
 2. COORDINATES AND ELEVATIONS REFER TO THE PALESTINIAN GRID SYSTEM.

LEGEND AND ABBREVIATIONS

R.O.W	---
PROP. CENTERLINE	-----
PROP. BASECOURS	=====
EXISTING ASPHALT ROAD	-----
EXISTING CONCRETE WALL	-----
EXISTING BUILDING	-----
ELECTRIC POLE	⊗
TELEPHONE POLE	⊕
TELEPHONE MANHOLE	⊕
HIGH VOLTAGE POLE	⊗
EXISTING TREE	⊗

LEGEND FOR PROFILE

---	PGL
---	NGL

Supervision:
 Palestine Polytechnic University



Design Drawing

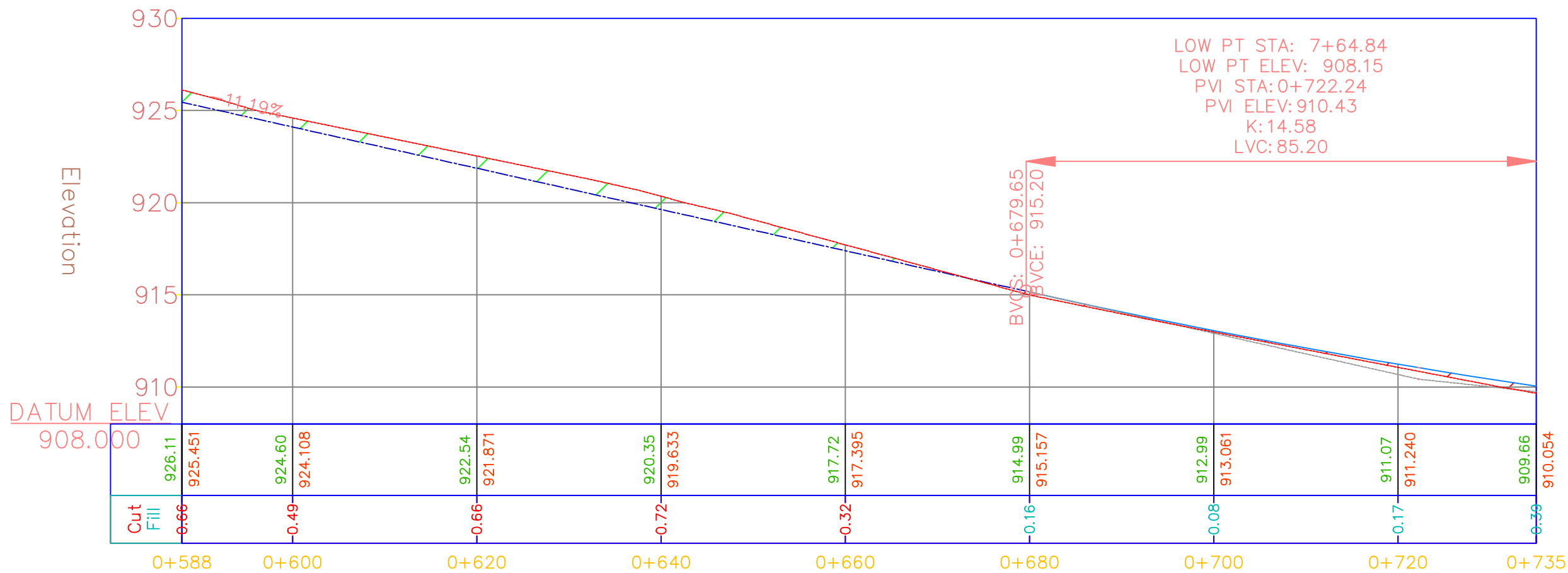
Project Name:
 Redesigning the road between
 Wad Al-Haria Street and
 Granada Street through
 Al-Ekhwa Junction

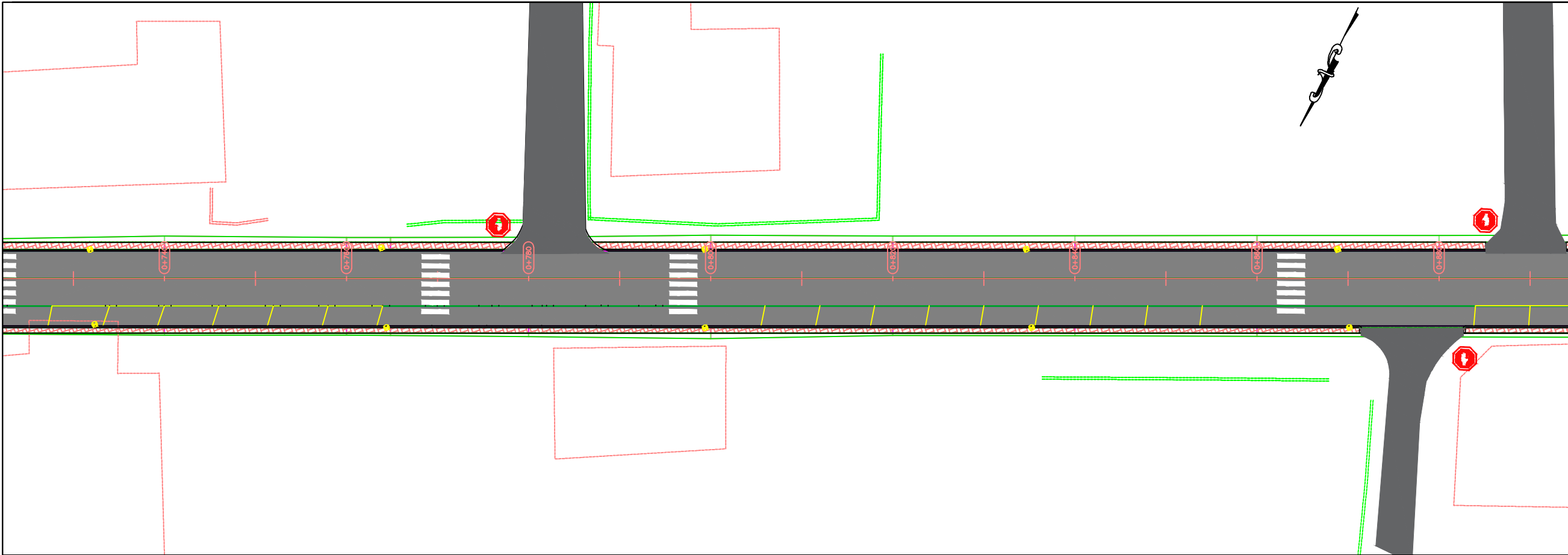
Drawing Details :
 PLAN & PROFILE

Designer Supervisor :	Designed by:
Engineer :	Bayan M Fatafah
Faydi Shabana Tamimi	Rajaa SH Alnajarah
	Yousef A Andeh

Scale: H: 1/500 V: 1/200

Date: MAY. 2020 Drawing No.:





NOTE:
 1. ALL DIMENSIONS ARE IN METERS.
 2. COORDINATES AND ELEVATIONS REFER TO THE PALESTINIAN GRID SYSTEM.

LEGEND AND ABBREVIATIONS

R.O.W	---
PROP. CENTERLINE	-----
PROP. BASECOURS	=====
EXISTING ASPHALT ROAD	-----
EXISTING CONCRETE WALL	-----
EXISTING BUILDING	-----
ELECTRIC POLE	⊗
TELEPHONE POLE	⊕
TELEPHONE MANHOLE	⊕
HIGH VOLTAGE POLE	⊗
EXISTING TREE	⊗

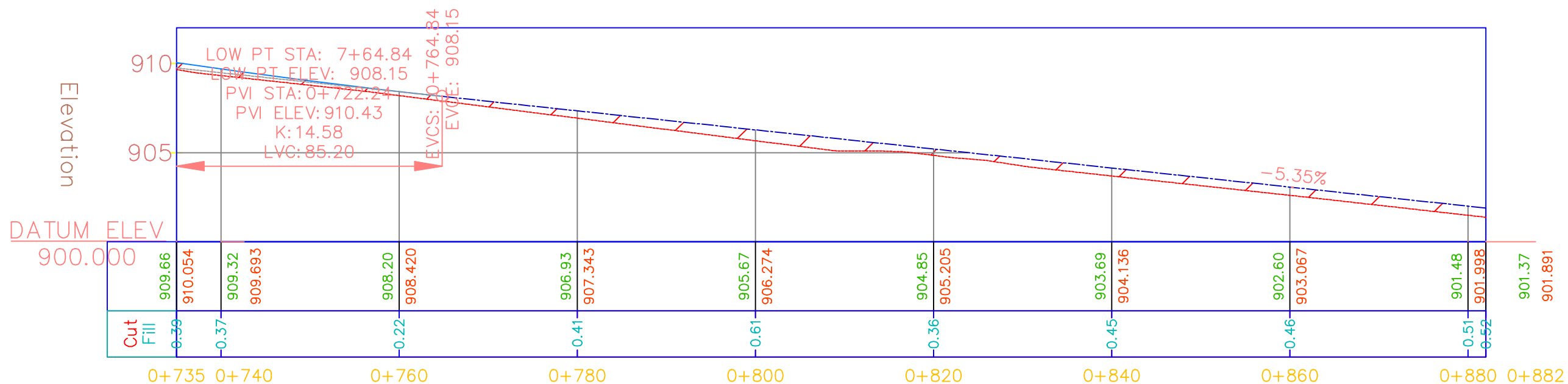
LEGEND FOR PROFILE

---	PGL
---	NGL

Supervision:
 Palestine Polytechnic University



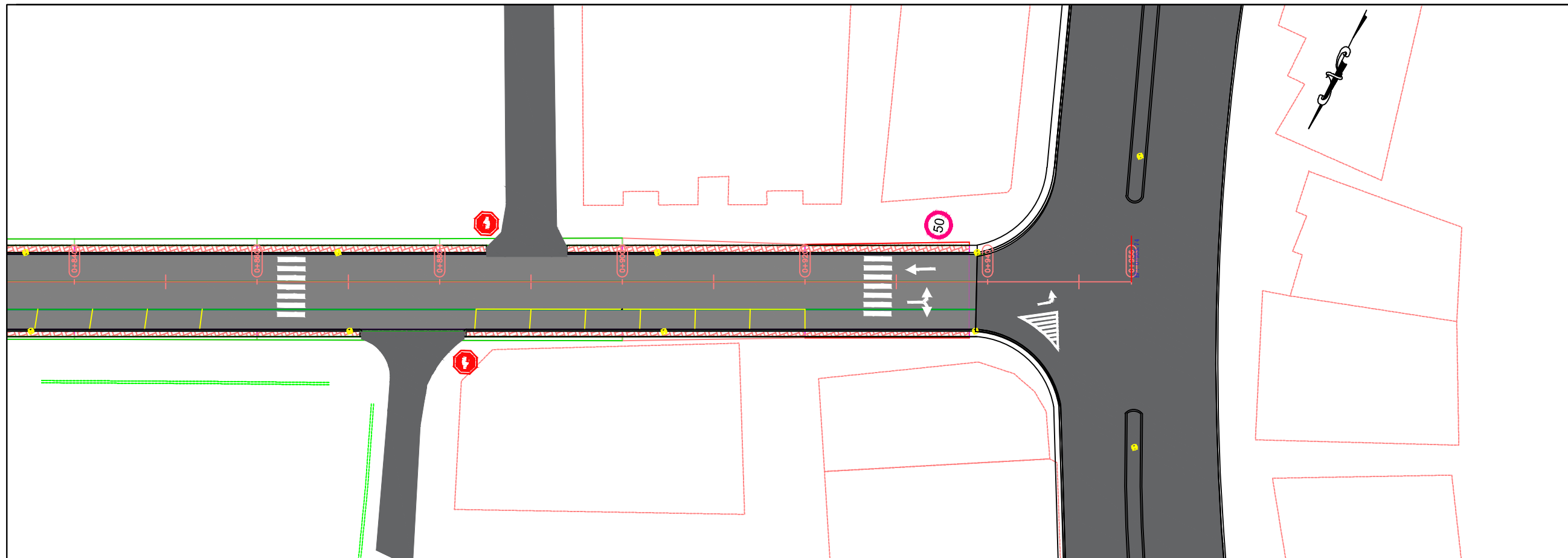
Design Drawing



Project Name:
 Redesigning the road between Wad Al-Haria Street and Granada Street through Al-Ekhwa Junction

Drawing Details :
 PLAN & PROFILE

Designer/Supervisor :	Designed by:
Engineer :	Bayan M. Fataflah
Faydi Shabana Tamimi	Rajaa SH Alnajarah Yousef A Andeh
Scale:	H: 1/500 V: 1/200
Date:	MAY. 2020
Drawing No.:	



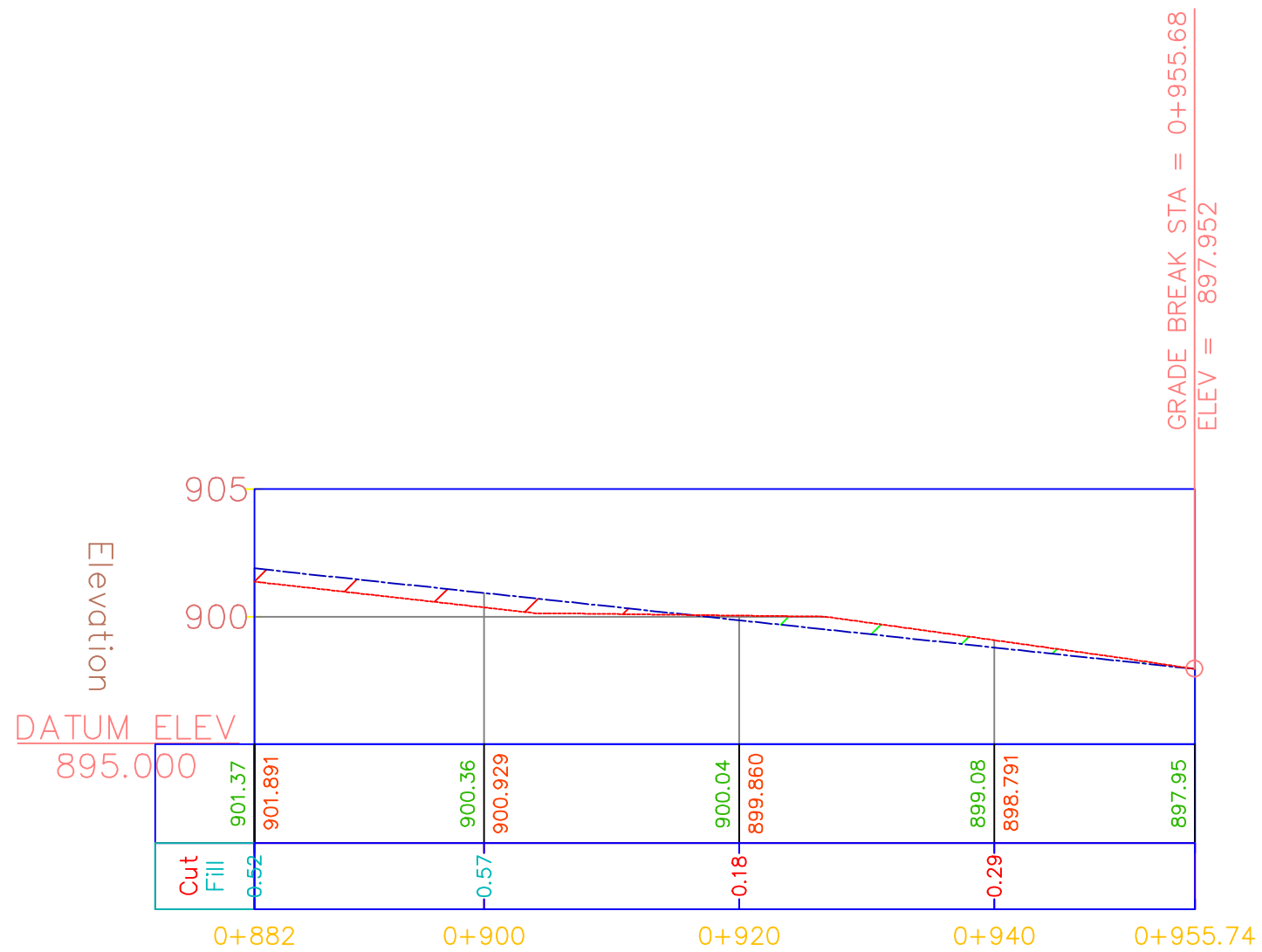
NOTE:
 1. ALL DIMENSIONS ARE IN METERS.
 2. COORDINATES AND ELEVATIONS REFER TO THE PALESTINIAN GRID SYSTEM.

LEGEND AND ABBREVIATIONS

R.O.W	---
PROP. CENTERLINE	-----
PROP. BASECOURS	=====
EXISTING ASPHALT ROAD	-----
EXISTING CONCRETE WALL	-----
EXISTING BUILDING	-----
ELECTRIC POLE	⊗
TELEPHONE POLE	⊕
TELEPHONE MANHOLE	⊕
HIGH VOLTAGE POLE	⊗
EXISTING TREE	⊗

LEGEND FOR PROFILE

---	PGL
---	NGL



Supervision:
 Palestine Polytechnic University

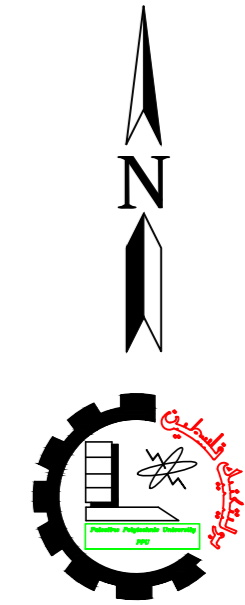
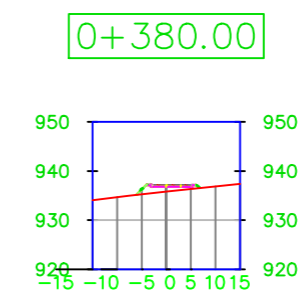
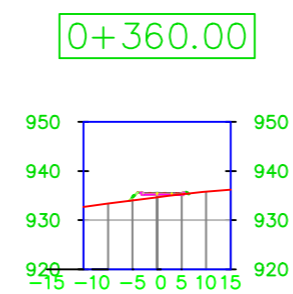
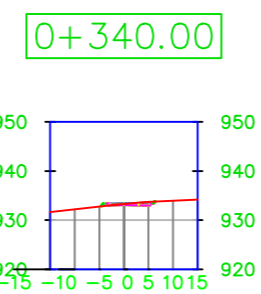
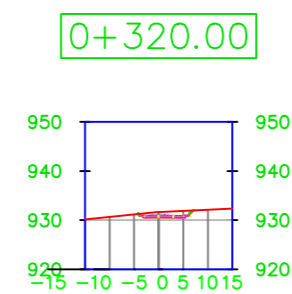
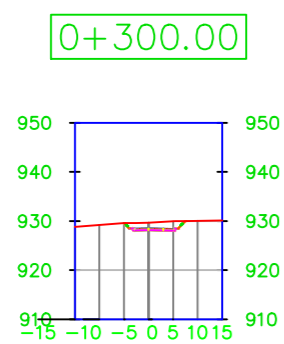
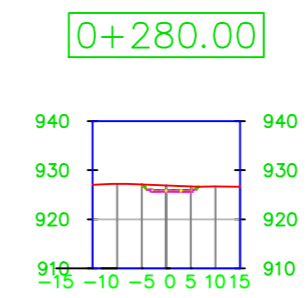
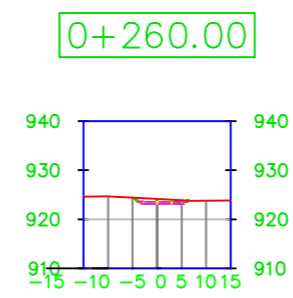
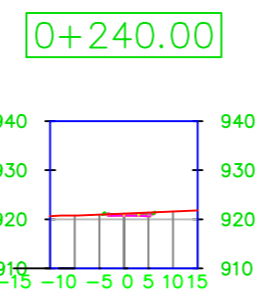
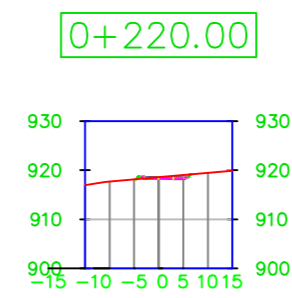
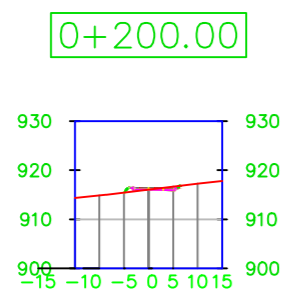
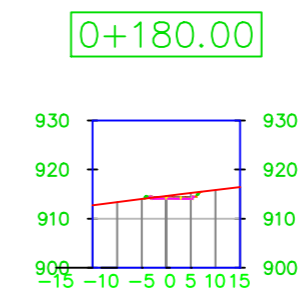
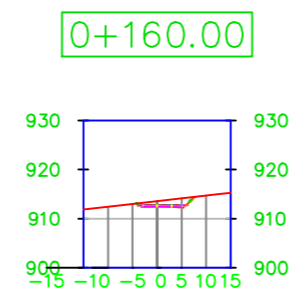
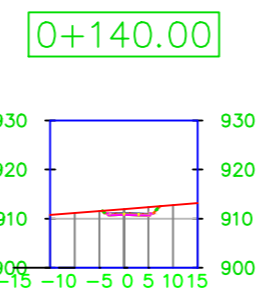
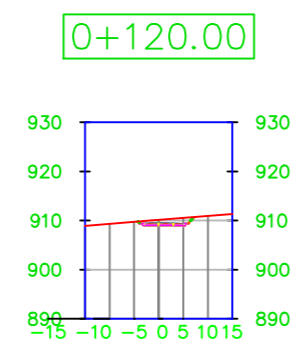
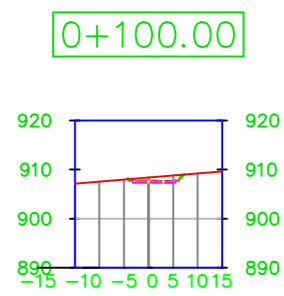
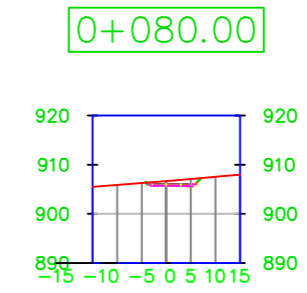
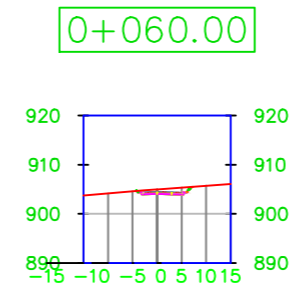
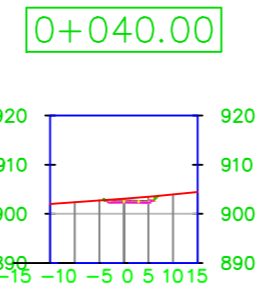
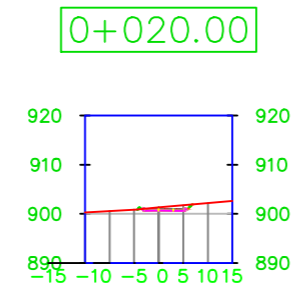
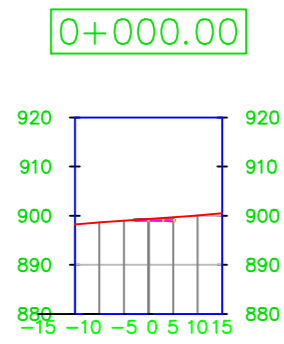


Design Drawing

Project Name:
 Redesigning the road between
 Wad Al-Haria Street and
 Granada Street through
 Al-Ekhwa Junction

Drawing Details :
 PLAN & PROFILE

Designer/Supervisor :	Designed by:
Engineer :	Bayan M. Fataflah
Faydi Shabana Tamimi	Rajaa SH Alnajajah Yousef A Andeh
Scale:	H: 1/500 V: 1/200
Date:	Drawing No.:
MAY. 2020	



Palestine Polytechnic
University
Colleg of Engineering
and Technology

Rehabilitation and design of
road linking Wadi Al-Haria
and Al-Girnata School
through Brathers mosque
crossroads (Jabal Al-Sharif)

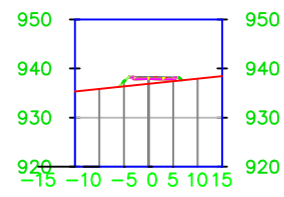
Designed By:
Bayan Fataftah
Rajaa Najajreh
Yousef Alamleh

Supervisor:
Faydi Shabana

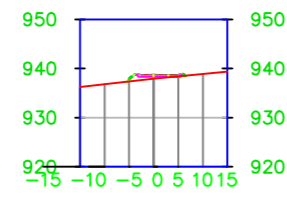
30/5/2020
Scale
1:1500

Section View
#1

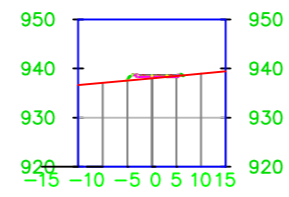
0+400.00



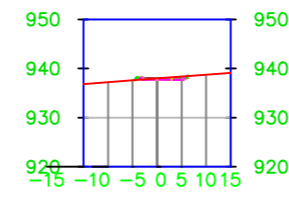
0+420.00



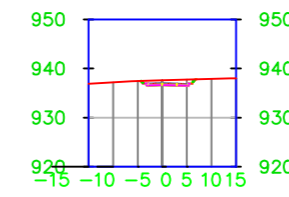
0+440.00



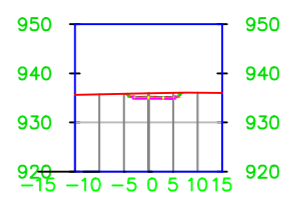
0+460.00



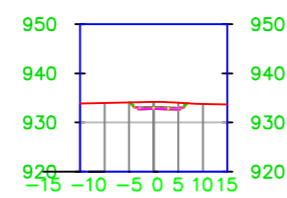
0+480.00



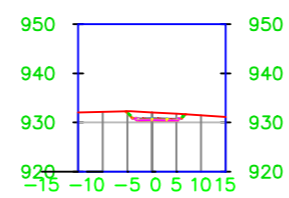
0+500.00



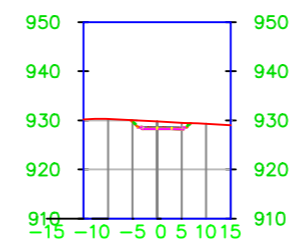
0+520.00



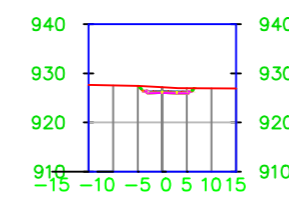
0+540.00



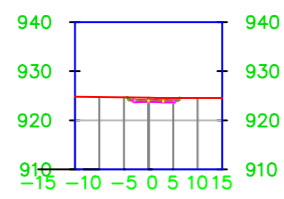
0+560.00



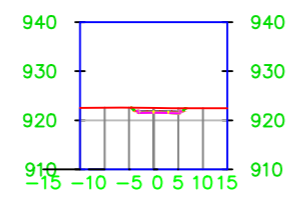
0+580.00



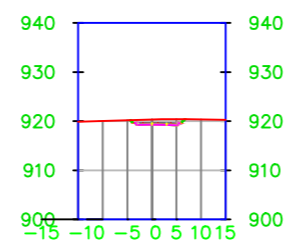
0+600.00



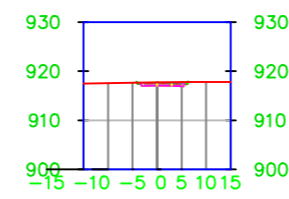
0+620.00



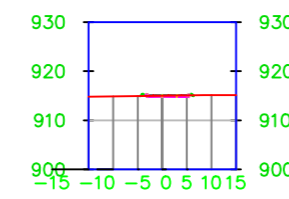
0+640.00



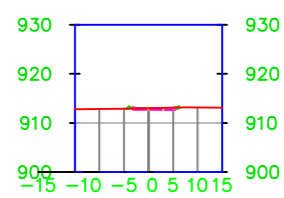
0+660.00



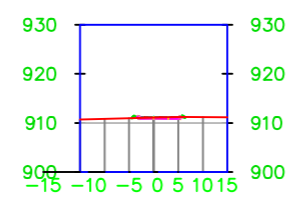
0+680.00



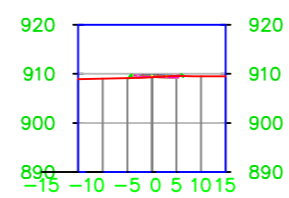
0+700.00



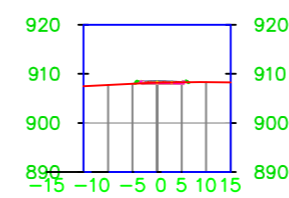
0+720.00



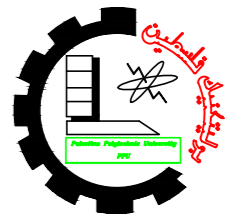
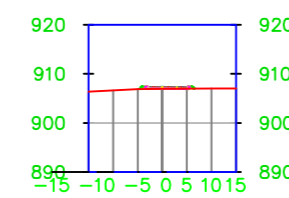
0+740.00



0+760.00



0+780.00



Palestine Polytechnic
University
Colleg of Engineering
and Technology

Rehabilitation and design of
road linking Wadi Al-Haria
and Al-Girnata School
through Brathers mosque
crossroads (Jabal Al-Sharif)

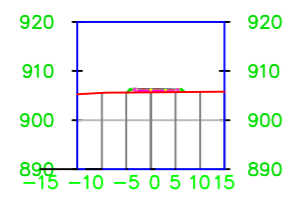
Designed By:
Bayan Fataftah
Rajaa Najajreh
Yousef Alamleh

Supervisor:
Faydi Shabana

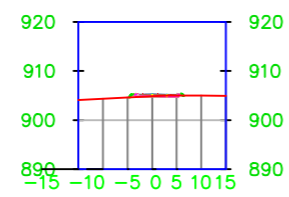
30/5/2020
Scale
1:1500

Section View
#2

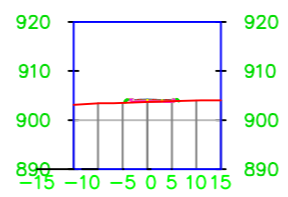
0+800.00



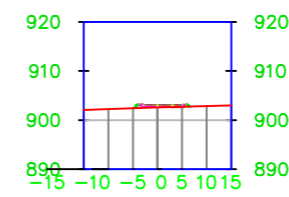
0+820.00



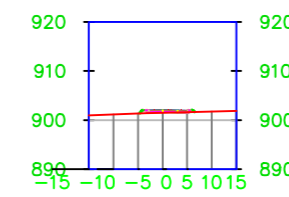
0+840.00



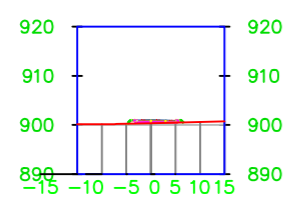
0+860.00



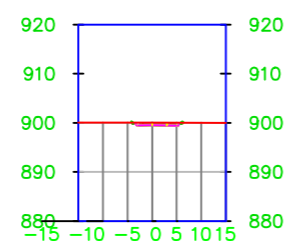
0+880.00



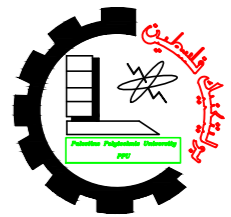
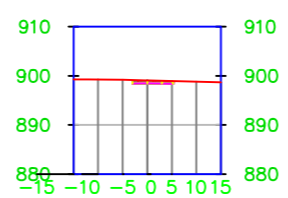
0+900.00



0+920.00



0+940.00



Palestine Polytechnic
University

Colleg of Engineering
and Technology

Rehabilitation and design of
road linking Wadi Al-Haria
and Al-Girnata School
through Brathers mosque
crossroads (Jabal Al-Sharif)

Designed By:

Bayan Fataftah
Rajaa Najajreh
Yousef Alamleh

Supervisor:

Faydi Shabana

30/5/2020

Scale
1:1500

Section View

#3